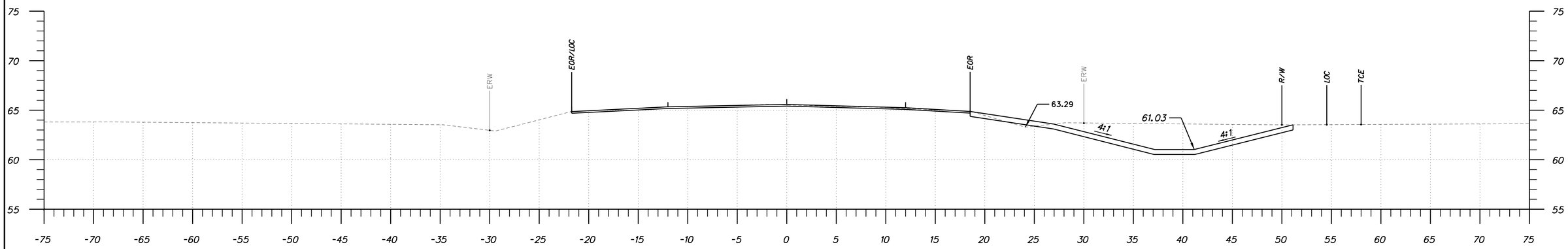

CUT AREA: 50.85 SF
FILL AREA: 0.33 SF

STA. 106+00

CUM. CUT (+) / FILL (-): 97.0 CY

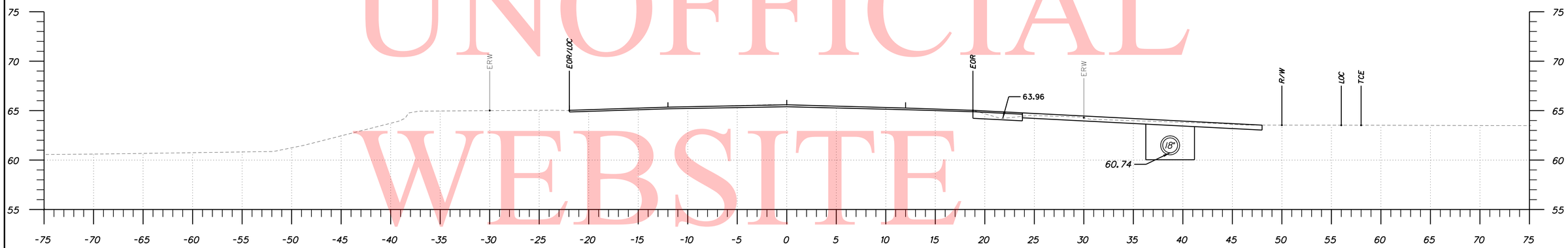

CUT AREA: 27.11 SF
FILL AREA: 0.00 SF

STA. 105+50

CUM. CUT (+) / FILL (-): 25.1 CY

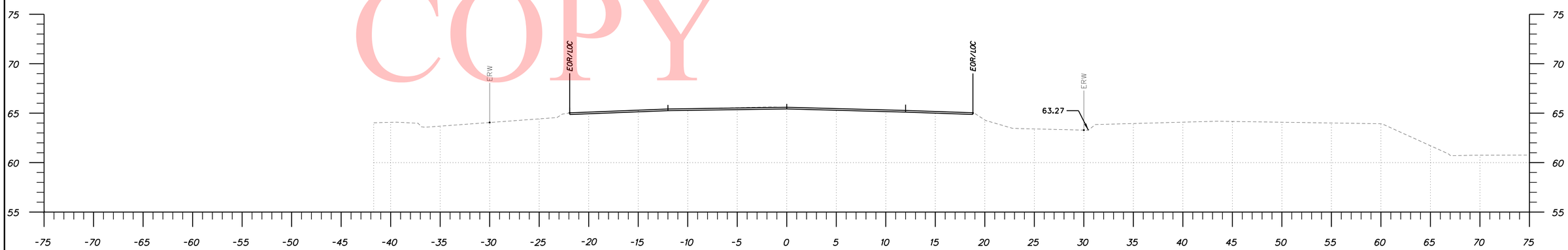

CUT AREA: 0.00 SF
FILL AREA: 0.00 SF

STA. 105+00

CUM. CUT (+) / FILL (-): 0.0 CY

UNOFFICIAL WEBSITE COPY

DELAWARE DEPARTMENT OF TRANSPORTATION	ADDENDUMS / REVISIONS	SCALE 0 5 10 15 FEET	SR 8, FORREST AVENUE & PEARSONS CORNER ROAD INTERSECTION IMPROVEMENTS	CONTRACT 26-008-01	BRIDGE NO. X	CROSS-SECTIONS	SHEET NO. 1
				COUNTY KENT	DESIGNED BY: RHP		TOTAL SHTS. 21
					CHECKED BY: ECJ		

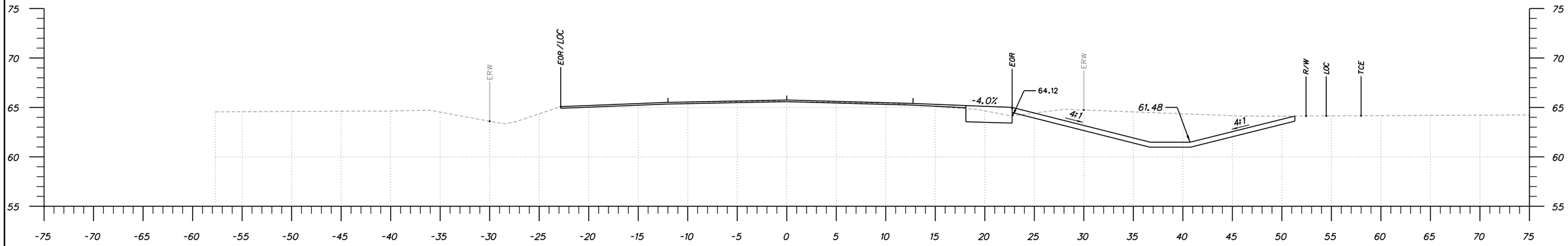

CUT AREA: 64.75 SF
FILL AREA: 0.17 SF

STA. 107+50

CUM. CUT (+) / FILL (-): 418.8 CY

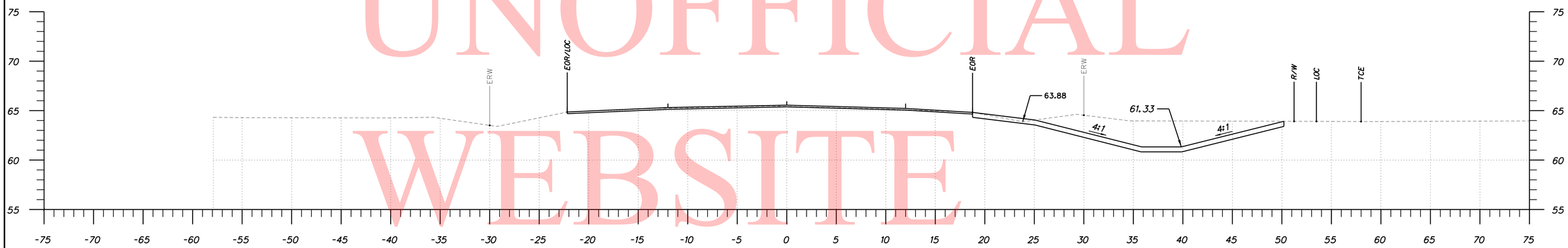

CUT AREA: 56.12 SF
FILL AREA: 0.00 SF

STA. 107+00

CUM. CUT (+) / FILL (-): 307.1 CY

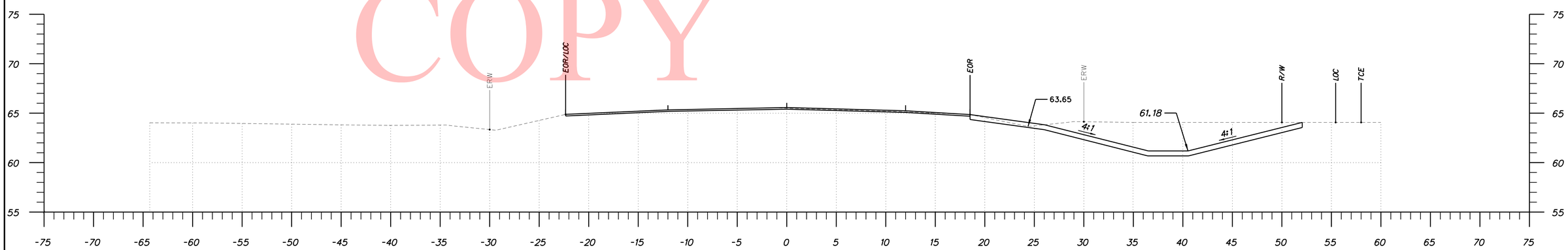

CUT AREA: 60.12 SF
FILL AREA: 0.00 SF

STA. 106+50

CUM. CUT (+) / FILL (-): 199.4 CY

UNOFFICIAL WEBSITE COPY

DELAWARE DEPARTMENT OF TRANSPORTATION	ADDENDUMS / REVISIONS	SCALE 0 5 10 15 FEET	SR 8, FORREST AVENUE & PEARSONS CORNER ROAD INTERSECTION IMPROVEMENTS	CONTRACT 26-008-01	BRIDGE NO. X	CROSS-SECTIONS	SHEET NO. 2
				COUNTY KENT	DESIGNED BY: RHP		TOTAL SHTS. 21
					CHECKED BY: ECJ		

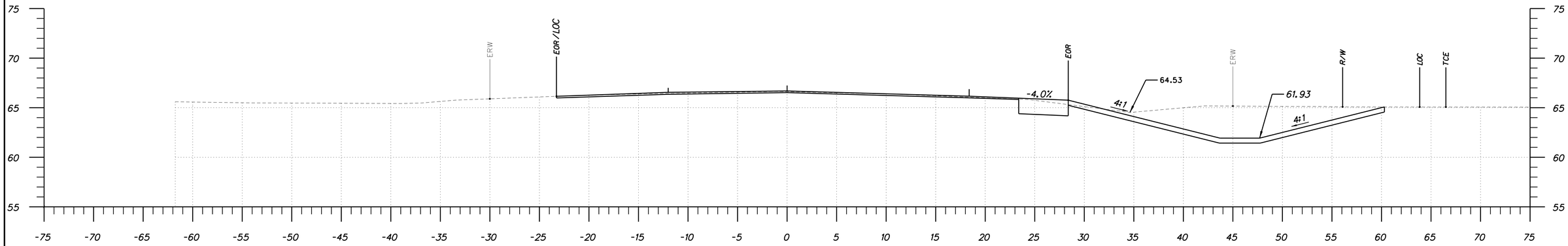

CUT AREA: 72.57 SF
FILL AREA: 0.00 SF

STA. 109+00

CUM. CUT (+) / FILL (-): 782.6 CY

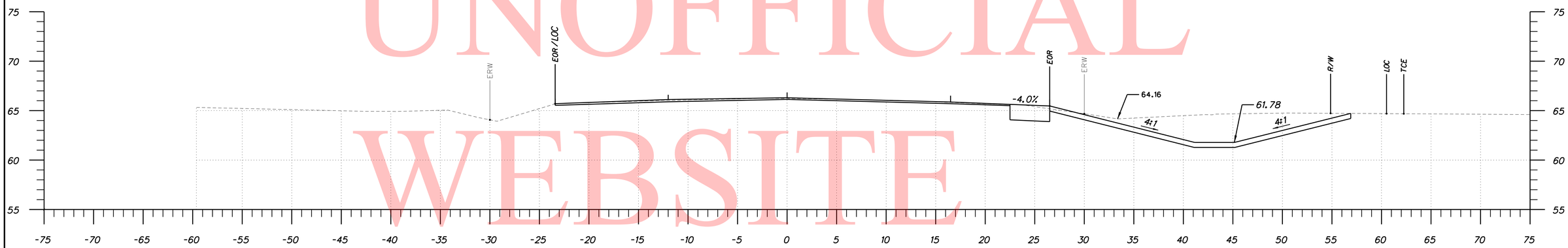

CUT AREA: 63.14 SF
FILL AREA: 0.00 SF

STA. 108+50

CUM. CUT (+) / FILL (-): 657.0 CY

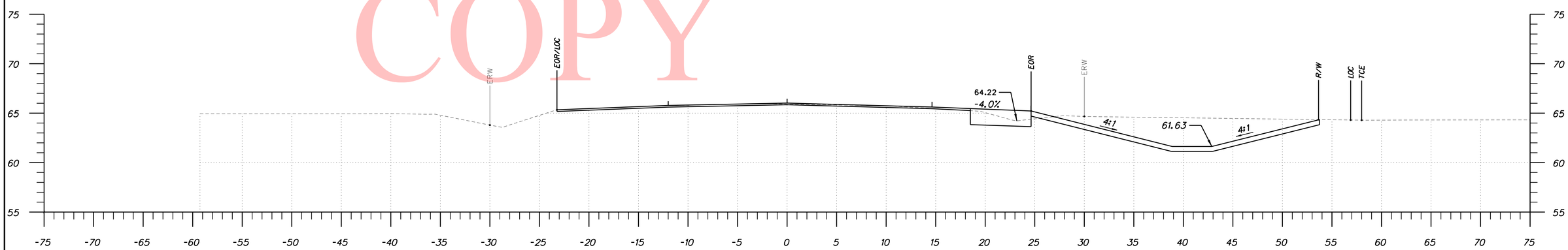

CUT AREA: 64.89 SF
FILL AREA: 0.14 SF

STA. 108+00

CUM. CUT (+) / FILL (-): 538.6 CY

UNOFFICIAL WEBSITE COPY

DELAWARE DEPARTMENT OF TRANSPORTATION	ADDENDUMS / REVISIONS	SCALE 0 5 10 15 FEET	SR 8, FORREST AVENUE & PEARSONS CORNER ROAD INTERSECTION IMPROVEMENTS	CONTRACT 26-008-01	BRIDGE NO. X	CROSS-SECTIONS	SHEET NO. 3
				COUNTY KENT	DESIGNED BY: RHP		TOTAL SHTS. 21
					CHECKED BY: ECJ		

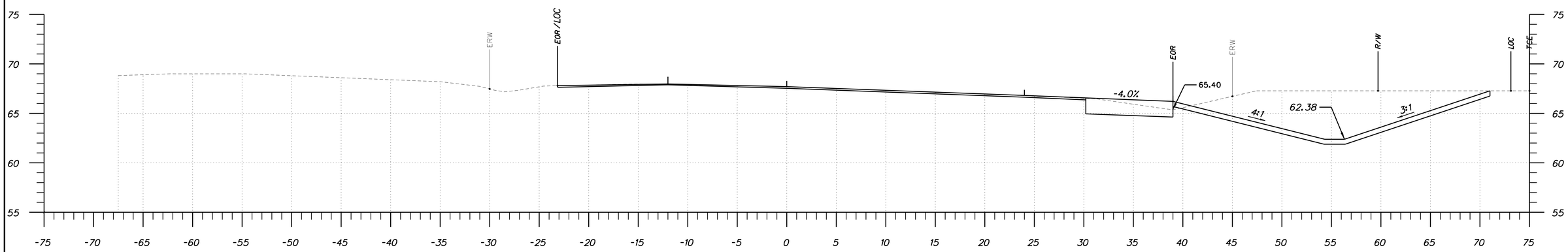

CUT AREA: 110.55 SF
FILL AREA: 0.12 SF

STA. 110+50

CUM. CUT (+) / FILL (-): 1301.4 CY

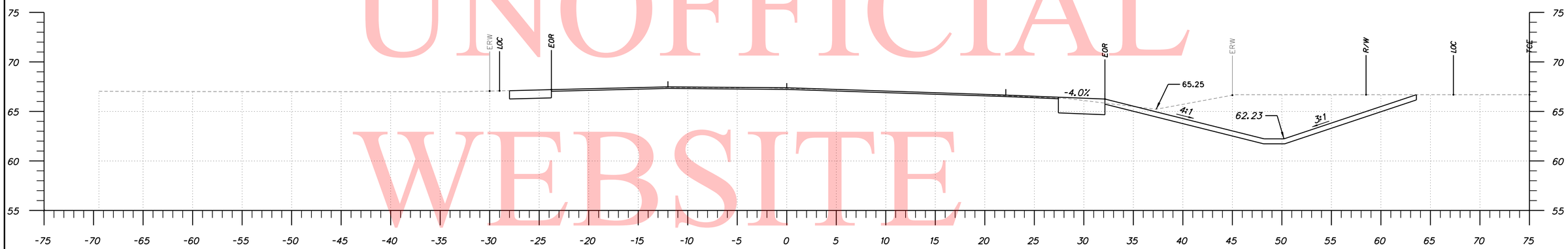

CUT AREA: 92.51 SF
FILL AREA: 0.00 SF

STA. 110+00

CUM. CUT (+) / FILL (-): 1113.5 CY

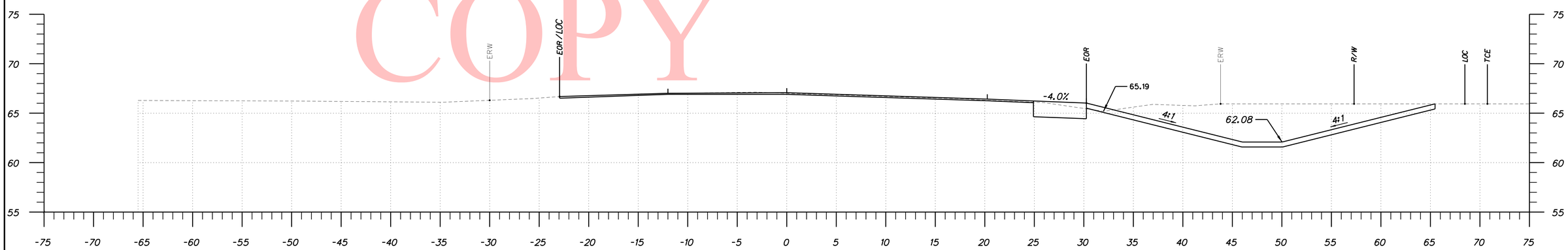

CUT AREA: 96.15 SF
FILL AREA: 0.02 SF

STA. 109+50

CUM. CUT (+) / FILL (-): 938.8 CY

UNOFFICIAL WEBSITE COPY

DELAWARE DEPARTMENT OF TRANSPORTATION	ADDENDUMS / REVISIONS	SCALE 0 5 10 15 FEET	SR 8, FORREST AVENUE & PEARSONS CORNER ROAD INTERSECTION IMPROVEMENTS	CONTRACT 26-008-01	BRIDGE NO. X	CROSS-SECTIONS	SHEET NO. 4
				COUNTY KENT	DESIGNED BY: RHP		TOTAL SHTS. 21
					CHECKED BY: ECJ		

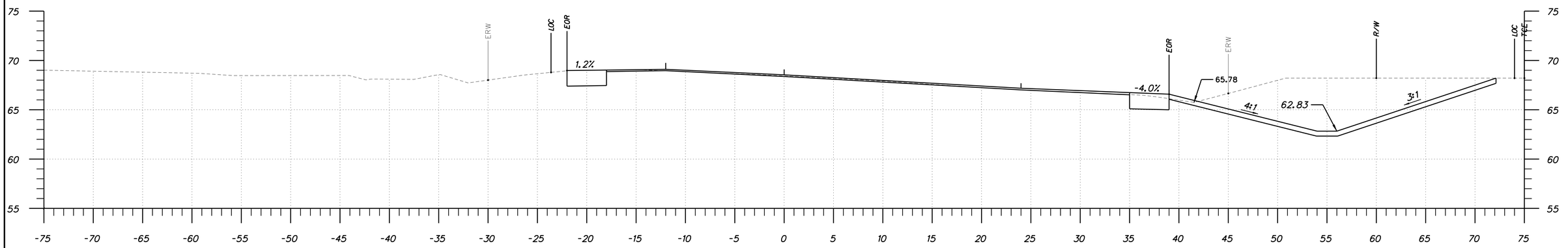

STA. 112+00

CUT AREA: 118.23 SF
FILL AREA: 0.00 SF

CUM. CUT (+) / FILL (-): 1946.8 CY

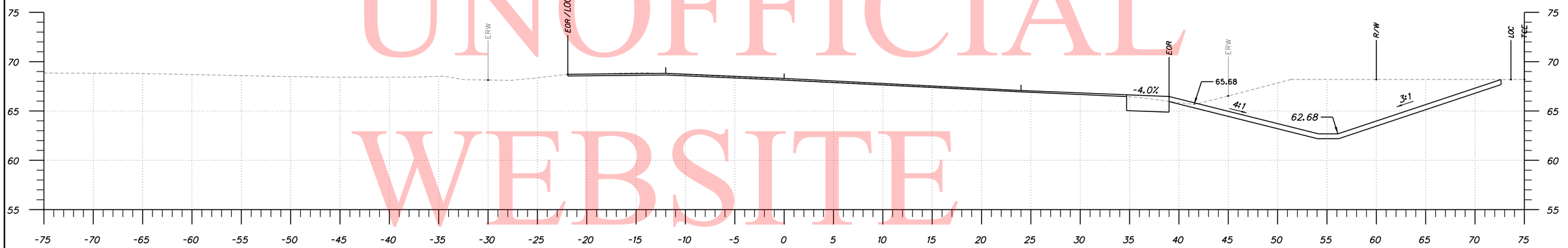

STA. 111+50

CUT AREA: 115.39 SF
FILL AREA: 0.00 SF

CUM. CUT (+) / FILL (-): 1730.5 CY

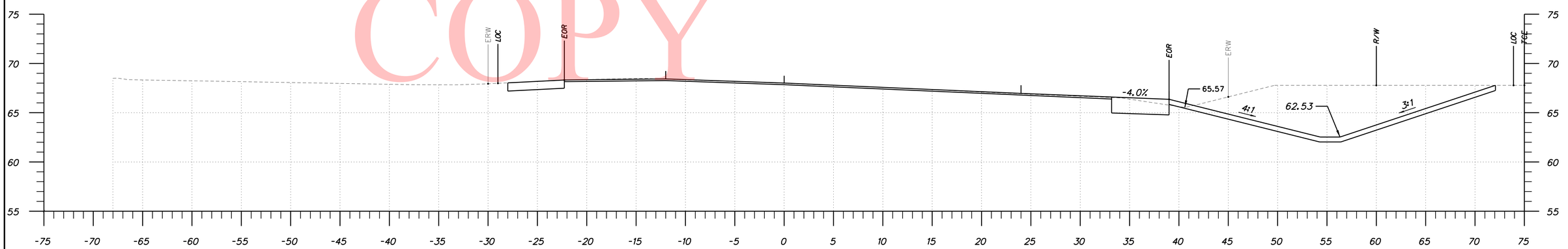

STA. 111+00

CUT AREA: 118.83 SF
FILL AREA: 0.03 SF

CUM. CUT (+) / FILL (-): 1513.7 CY

UNOFFICIAL WEBSITE COPY

DELAWARE DEPARTMENT OF TRANSPORTATION	ADDENDUMS / REVISIONS	SCALE 0 5 10 15 FEET	SR 8, FORREST AVENUE & PEARSONS CORNER ROAD INTERSECTION IMPROVEMENTS	CONTRACT 26-008-01	BRIDGE NO. X	CROSS-SECTIONS	SHEET NO. 5
				COUNTY KENT	DESIGNED BY: RHP		TOTAL SHTS. 21
					CHECKED BY: ECJ		

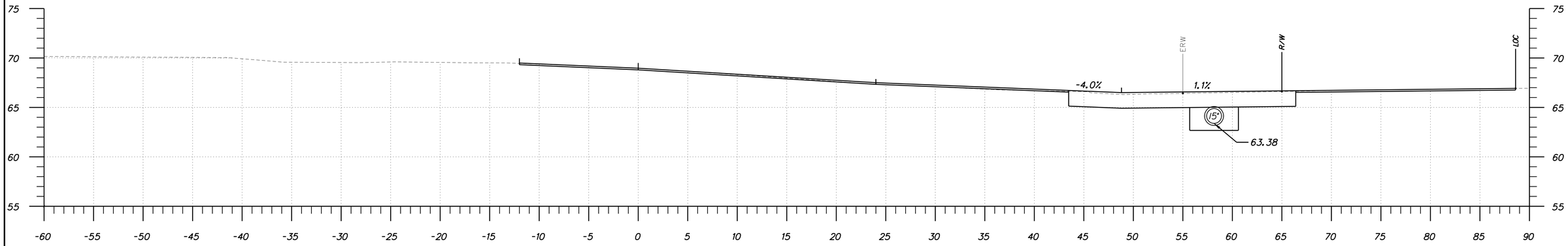

CUT AREA: 44.91 SF
FILL AREA: 0.00 SF

STA. 113+50

CUM. CUT (+) / FILL (-): 2523.2 CY

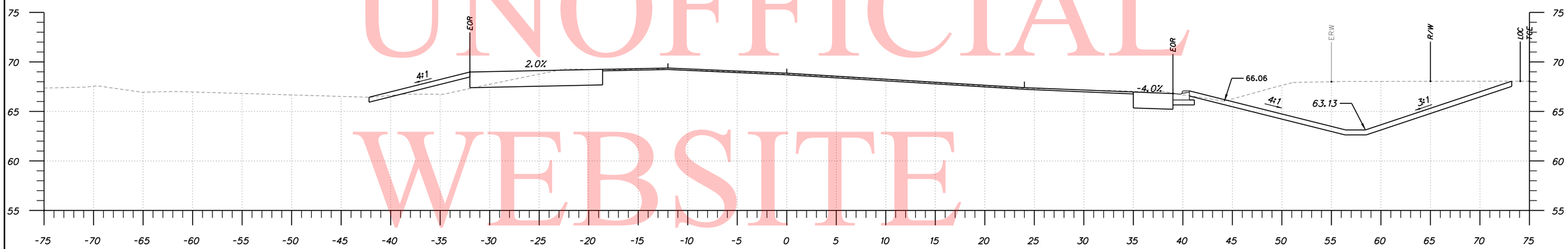

CUT AREA: 118.52 SF
FILL AREA: 5.32 SF

STA. 113+00

CUM. CUT (+) / FILL (-): 2376.8 CY

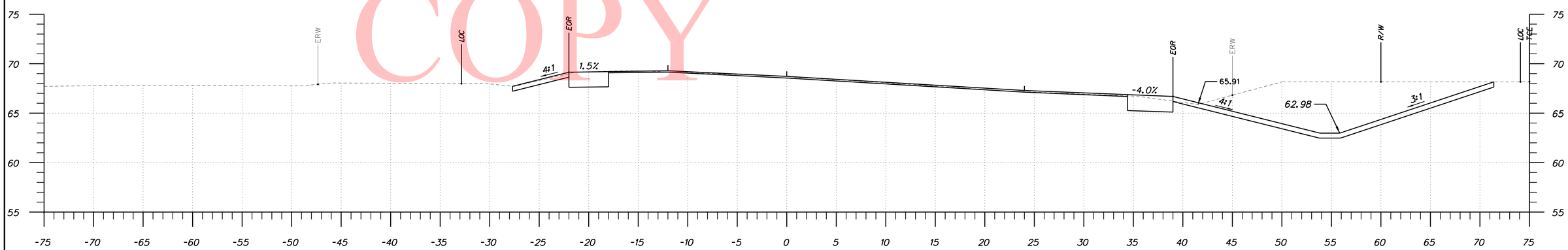

CUT AREA: 116.49 SF
FILL AREA: 0.00 SF

STA. 112+50

CUM. CUT (+) / FILL (-): 2164.2 CY

UNOFFICIAL WEBSITE COPY

DELAWARE DEPARTMENT OF TRANSPORTATION	ADDENDUMS / REVISIONS	SCALE 0 5 10 15 FEET	SR 8, FORREST AVENUE & PEARSONS CORNER ROAD INTERSECTION IMPROVEMENTS	CONTRACT 26-008-01	BRIDGE NO. X	CROSS-SECTIONS	SHEET NO. 6
				COUNTY KENT	DESIGNED BY: RHP		TOTAL SHTS. 21
					CHECKED BY: ECJ		

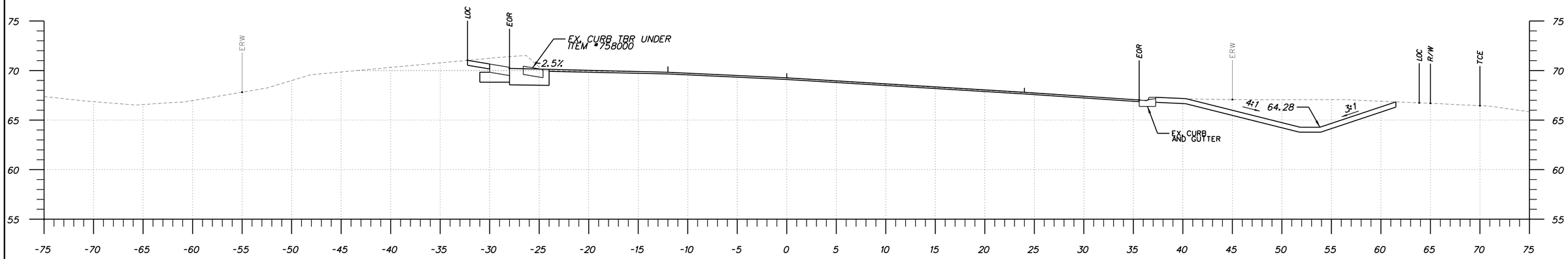

CUT AREA: 60.38 SF
FILL AREA: 0.00 SF

STA. 115+00

CUM. CUT (+) / FILL (-): 2864.2 CY

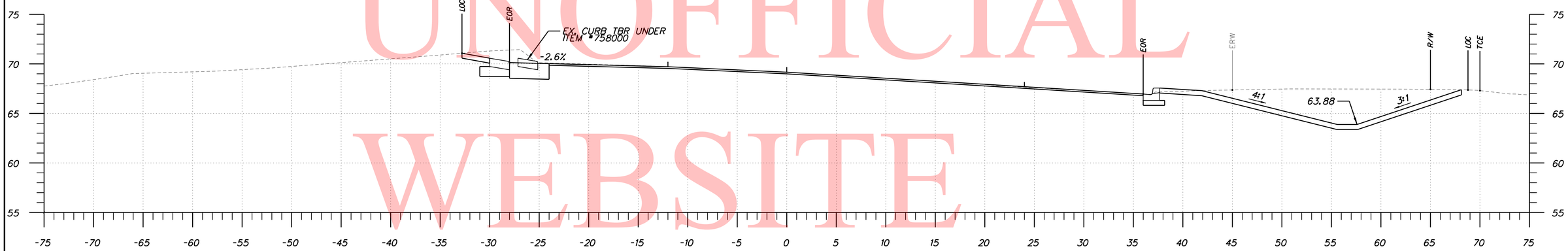

CUT AREA: 84.39 SF
FILL AREA: 0.00 SF

STA. 114+50

CUM. CUT (+) / FILL (-): 2730.1 CY

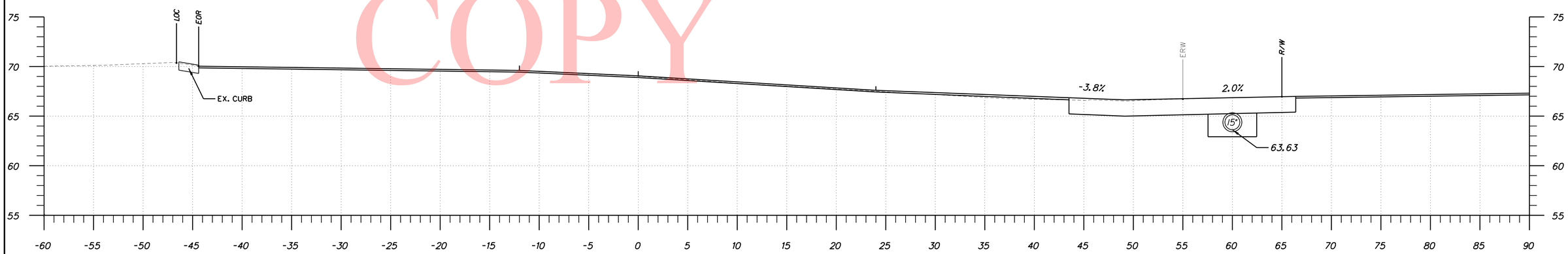

CUT AREA: 47.08 SF
FILL AREA: 0.00 SF

STA. 114+00

CUM. CUT (+) / FILL (-): 2608.4 CY

UNOFFICIAL WEBSITE COPY

DELAWARE DEPARTMENT OF TRANSPORTATION	ADDENDUMS / REVISIONS	SCALE 0 5 10 15 FEET	SR 8, FORREST AVENUE & PEARSONS CORNER ROAD INTERSECTION IMPROVEMENTS	CONTRACT 26-008-01	BRIDGE NO. X	CROSS-SECTIONS	SHEET NO. 7
				COUNTY KENT	DESIGNED BY: RHP		TOTAL SHTS. 21
					CHECKED BY: ECJ		

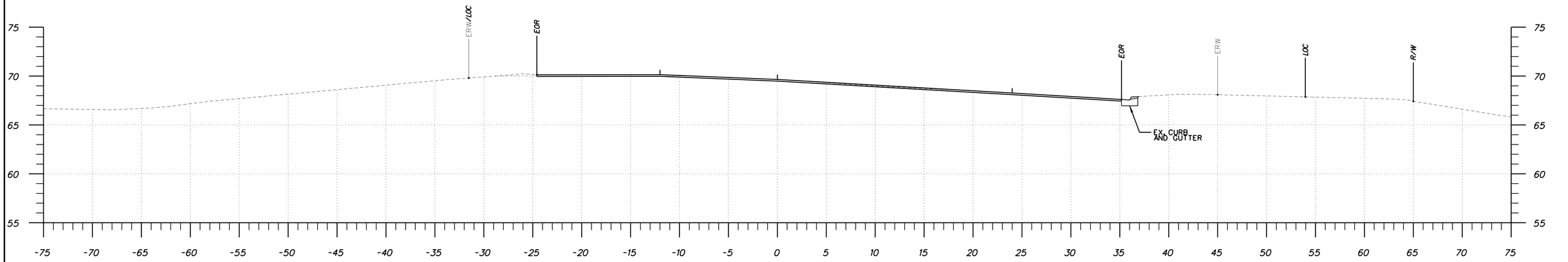

CUT AREA: 0.00 SF
FILL AREA: 0.00 SF

STA. 116+50

CUM. CUT (+) / FILL (-): 3088.9 CY

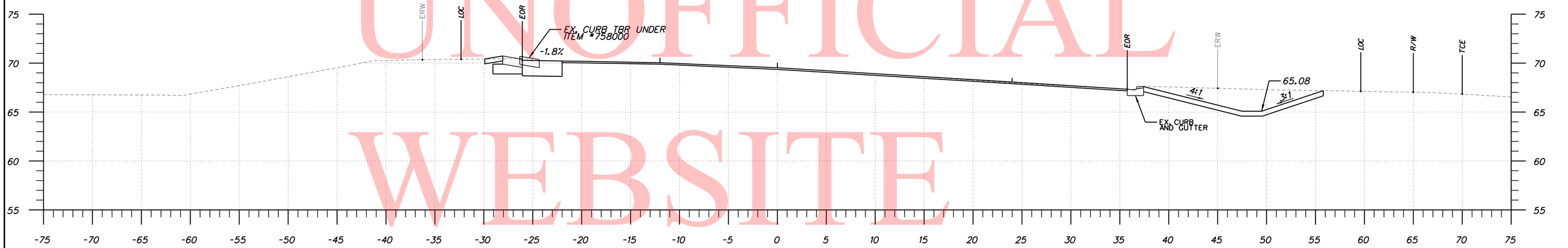

CUT AREA: 42.60 SF
FILL AREA: 0.00 SF

STA. 116+00

CUM. CUT (+) / FILL (-): 3041.0 CY

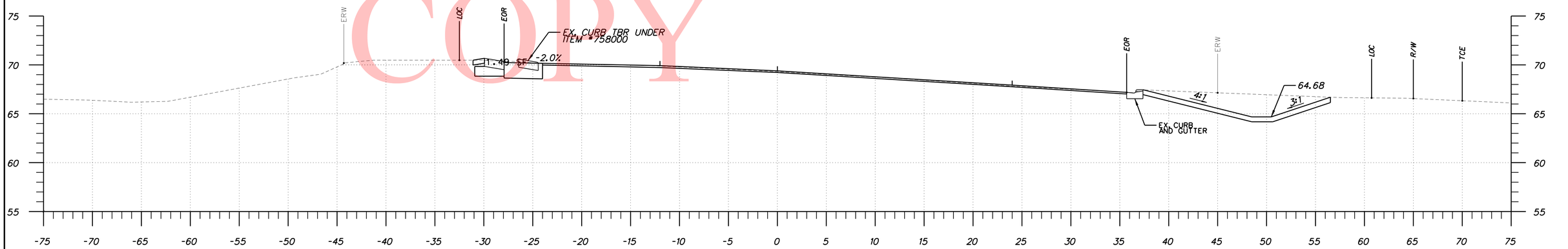

CUT AREA: 43.98 SF
FILL AREA: 0.00 SF

STA. 115+50

CUM. CUT (+) / FILL (-): 2960.8 CY

UNOFFICIAL WEBSITE COPY

DELAWARE DEPARTMENT OF TRANSPORTATION	ADDENDUMS / REVISIONS	SCALE 0 5 10 15 FEET	SR 8, FORREST AVENUE & PEARSONS CORNER ROAD INTERSECTION IMPROVEMENTS	CONTRACT 26-008-01	BRIDGE NO. X	CROSS-SECTIONS	SHEET NO. 8
				COUNTY KENT	DESIGNED BY: RHP		TOTAL SHTS. 21
					CHECKED BY: ECJ		

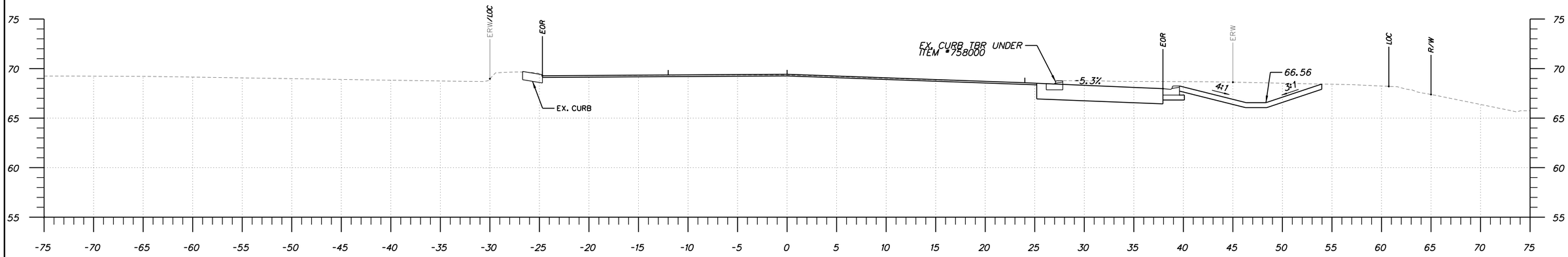

STA. 118+00

CUT AREA: 53.22 SF
FILL AREA: 0.00 SF

CUM. CUT (+) / FILL (-): 3292.0 CY

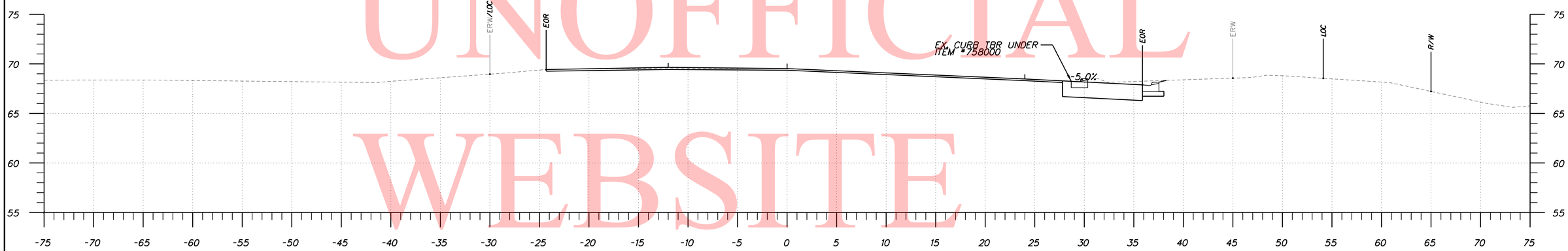

STA. 117+50

CUT AREA: 16.07 SF
FILL AREA: 0.00 SF

CUM. CUT (+) / FILL (-): 3176.4 CY

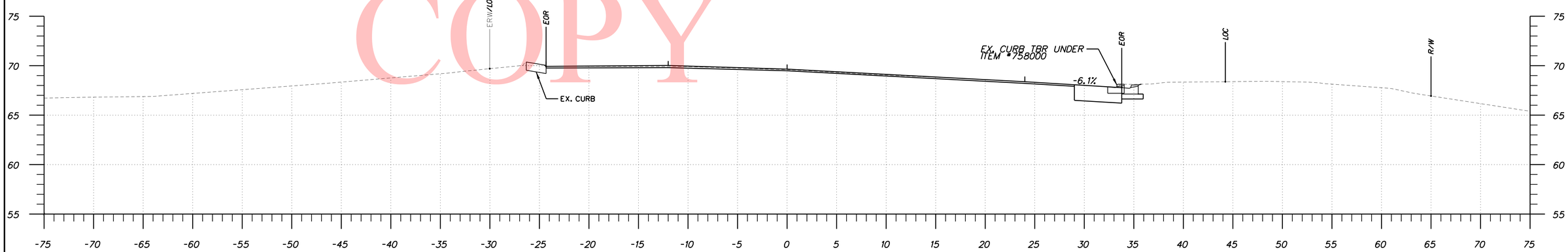

STA. 117+00

CUT AREA: 9.13 SF
FILL AREA: 0.00 SF

CUM. CUT (+) / FILL (-): 3112.2 CY

UNOFFICIAL WEBSITE COPY

DELAWARE DEPARTMENT OF TRANSPORTATION	ADDENDUMS / REVISIONS	SCALE 0 5 10 15 FEET	SR 8, FORREST AVENUE & PEARSONS CORNER ROAD INTERSECTION IMPROVEMENTS	CONTRACT 26-008-01	BRIDGE NO. X	CROSS-SECTIONS	SHEET NO. 9
				COUNTY KENT	DESIGNED BY: RHP		TOTAL SHTS. 21
					CHECKED BY: ECJ		

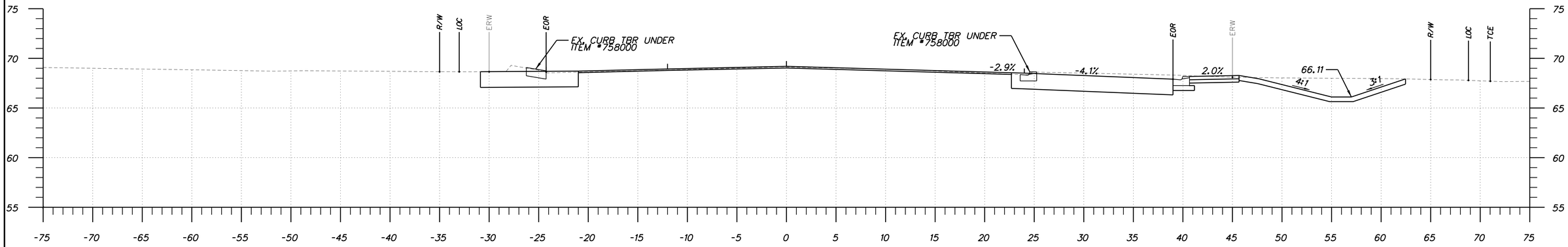

STA. 119+50

CUT AREA: 73.79 SF
FILL AREA: 0.00 SF

CUM. CUT (+) / FILL (-): 3697.4 CY

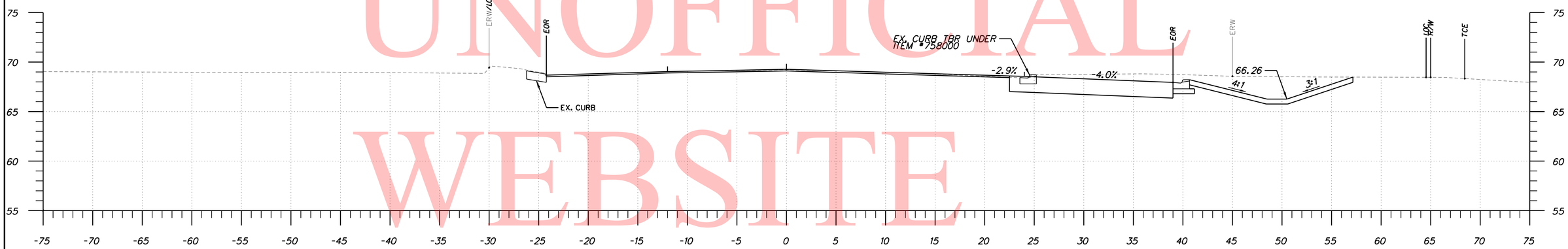

STA. 119+00

CUT AREA: 66.92 SF
FILL AREA: 0.00 SF

CUM. CUT (+) / FILL (-): 3550.7 CY

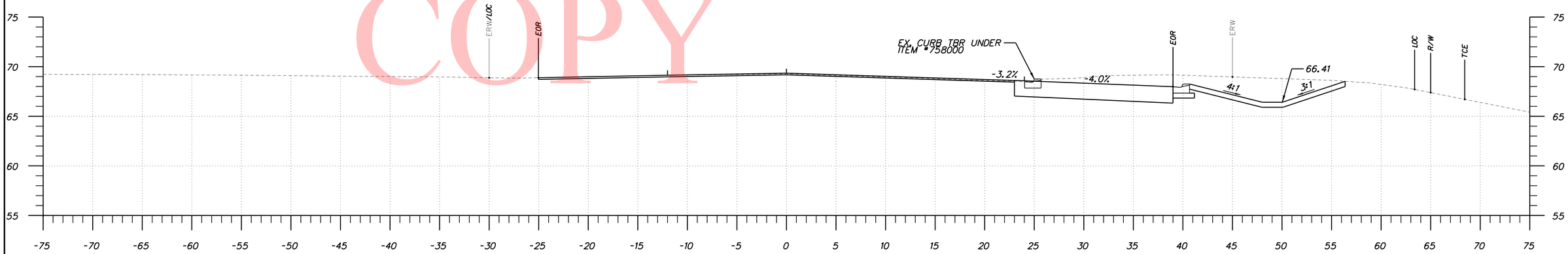

STA. 118+50

CUT AREA: 71.70 SF
FILL AREA: 0.00 SF

CUM. CUT (+) / FILL (-): 3420.4 CY

UNOFFICIAL WEBSITE COPY

DELAWARE DEPARTMENT OF TRANSPORTATION	ADDENDUMS / REVISIONS	SCALE 0 5 10 15 FEET	SR 8, FORREST AVENUE & PEARSONS CORNER ROAD INTERSECTION IMPROVEMENTS	CONTRACT 26-008-01	BRIDGE NO. X	CROSS-SECTIONS	SHEET NO. 10
				COUNTY KENT	DESIGNED BY: RHP		TOTAL SHTS. 21
					CHECKED BY: ECJ		

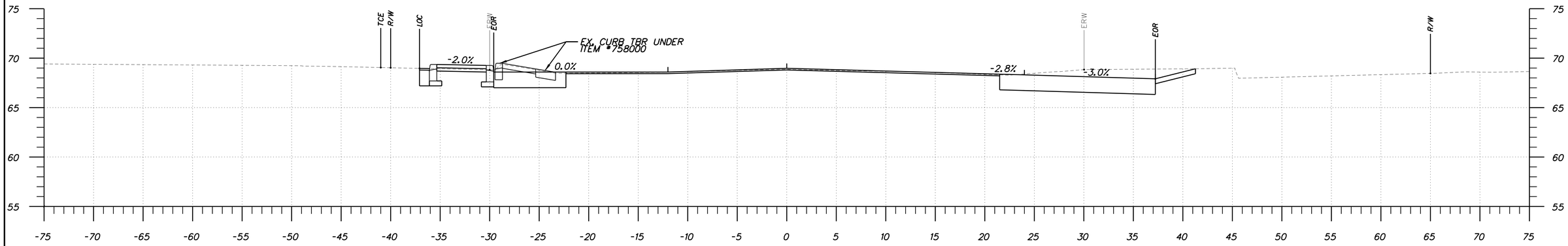

CUT AREA: 53.15 SF
FILL AREA: 0.00 SF

STA. 121+00

CUM. CUT (+) / FILL (-): 3948.4 CY

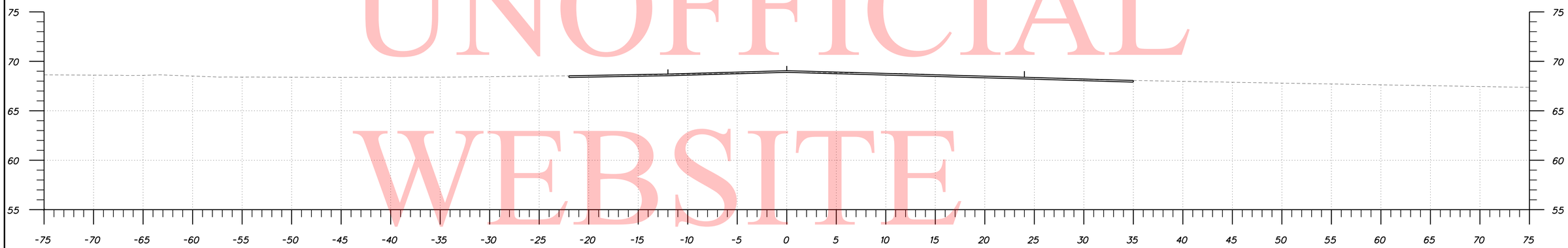

CUT AREA: 0.00 SF
FILL AREA: 0.00 SF

STA. 120+50

CUM. CUT (+) / FILL (-): 3825.1 CY

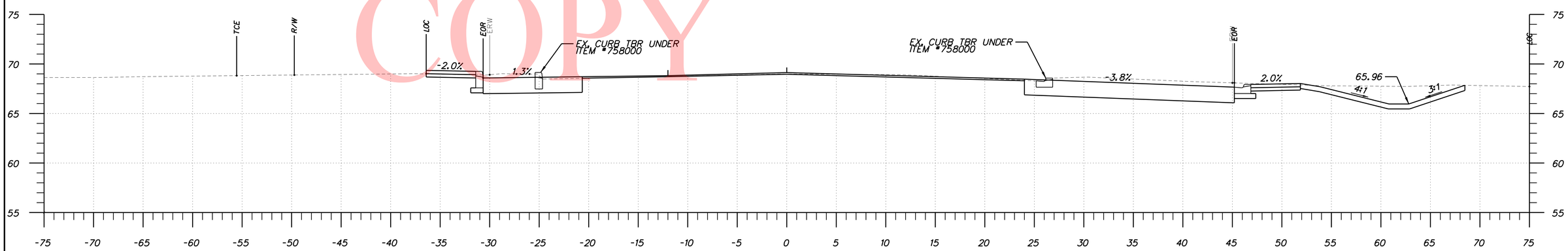

CUT AREA: 84.70 SF
FILL AREA: 0.00 SF

STA. 120+00

CUM. CUT (+) / FILL (-): 3775.9 CY

UNOFFICIAL WEBSITE COPY

DELAWARE DEPARTMENT OF TRANSPORTATION	ADDENDUMS / REVISIONS	SCALE 0 5 10 15 FEET	SR 8, FORREST AVENUE & PEARSONS CORNER ROAD INTERSECTION IMPROVEMENTS	CONTRACT 26-008-01	BRIDGE NO. X	CROSS-SECTIONS	SHEET NO. 11
				COUNTY KENT	DESIGNED BY: RHP		TOTAL SHTS. 21
					CHECKED BY: ECJ		

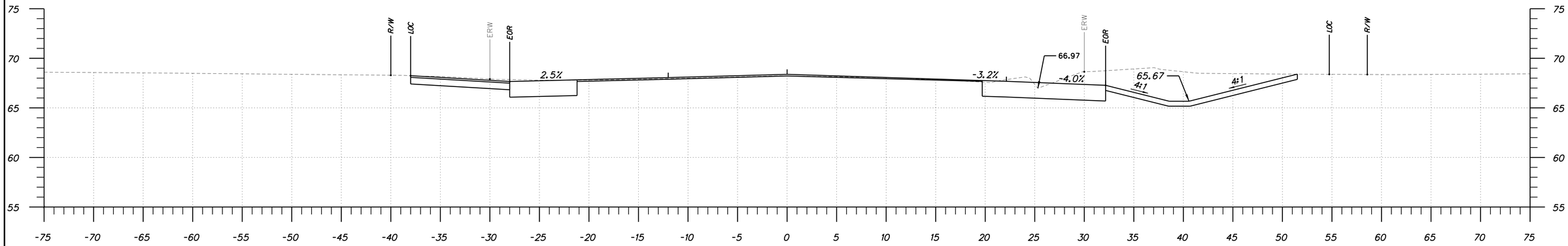

CUT AREA: 91.66 SF
FILL AREA: 0.00 SF

STA. 122+50

CUM. CUT (+) / FILL (-): 4397.0 CY

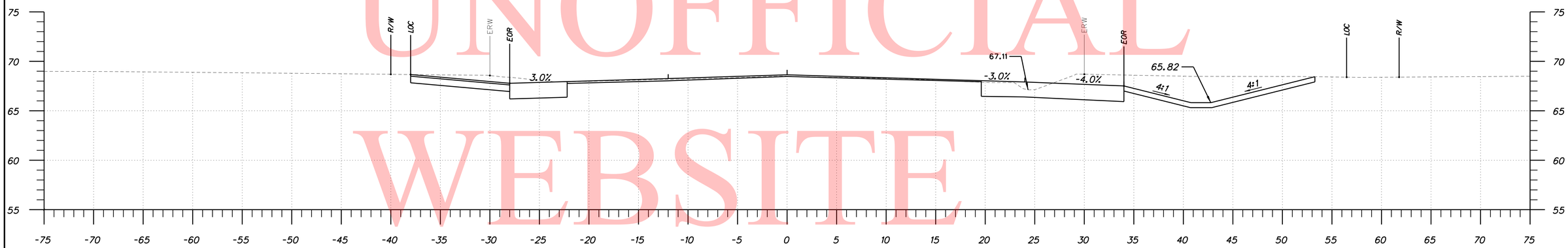

CUT AREA: 89.53 SF
FILL AREA: 0.00 SF

STA. 122+00

CUM. CUT (+) / FILL (-): 4273.1 CY

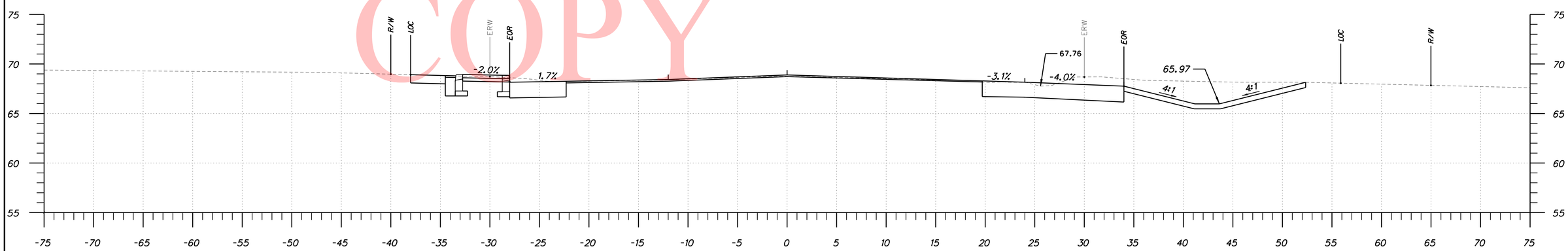

CUT AREA: 80.02 SF
FILL AREA: 0.00 SF

STA. 121+50

CUM. CUT (+) / FILL (-): 4105.4 CY

UNOFFICIAL WEBSITE COPY

DELAWARE DEPARTMENT OF TRANSPORTATION	ADDENDUMS / REVISIONS	SCALE 0 5 10 15 FEET	SR 8, FORREST AVENUE & PEARSONS CORNER ROAD INTERSECTION IMPROVEMENTS	CONTRACT 26-008-01	BRIDGE NO. X	CROSS-SECTIONS	SHEET NO. 12
				COUNTY KENT	DESIGNED BY: RHP		TOTAL SHTS. 21
					CHECKED BY: ECJ		

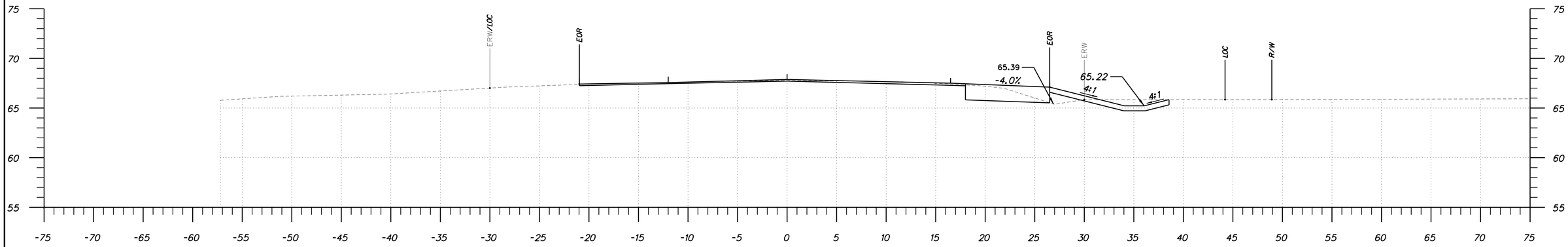

CUT AREA: 15.57 SF
FILL AREA: 1.99 SF

STA. 124+00

CUM. CUT (+) / FILL (-): 4488.6 CY

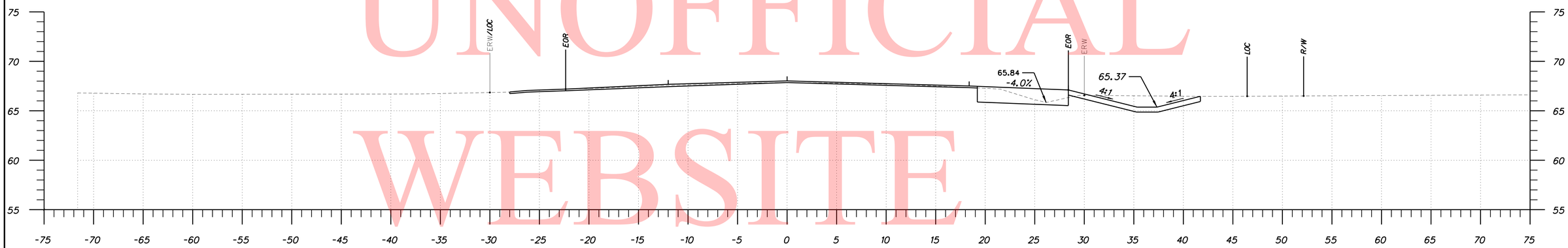

CUT AREA: 21.74 SF
FILL AREA: 0.07 SF

STA. 123+50

CUM. CUT (+) / FILL (-): 4456.0 CY

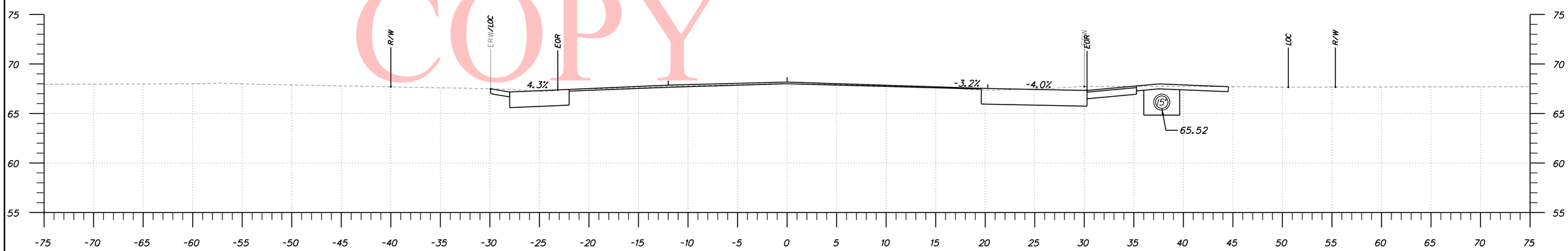

CUT AREA: 42.07 SF
FILL AREA: 0.00 SF

STA. 123+00

CUM. CUT (+) / FILL (-): 4397.0 CY

UNOFFICIAL WEBSITE COPY

DELAWARE DEPARTMENT OF TRANSPORTATION	ADDENDUMS / REVISIONS	SCALE 0 5 10 15 FEET	SR 8, FORREST AVENUE & PEARSONS CORNER ROAD INTERSECTION IMPROVEMENTS	CONTRACT 26-008-01	BRIDGE NO. X	CROSS-SECTIONS	SHEET NO. 13
				COUNTY KENT	DESIGNED BY: RHP		TOTAL SHTS. 21
					CHECKED BY: ECJ		

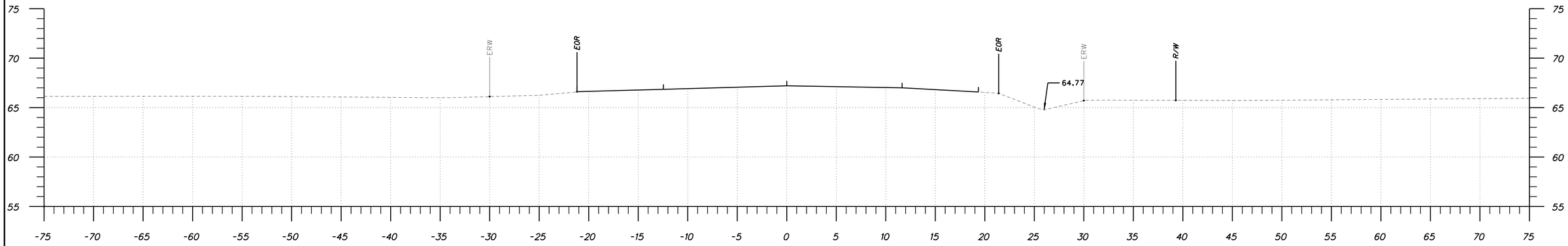

CUT AREA: 0.00 SF
FILL AREA: 0.00 SF

STA. 125+50

CUM. CUT (+) / FILL (-): 4536.5 CY

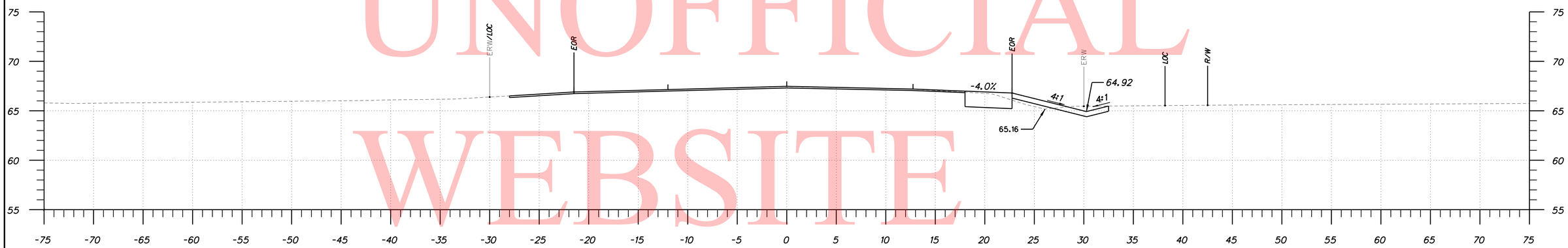

CUT AREA: 9.91 SF
FILL AREA: 1.03 SF

STA. 125+00

CUM. CUT (+) / FILL (-): 4532.4 CY

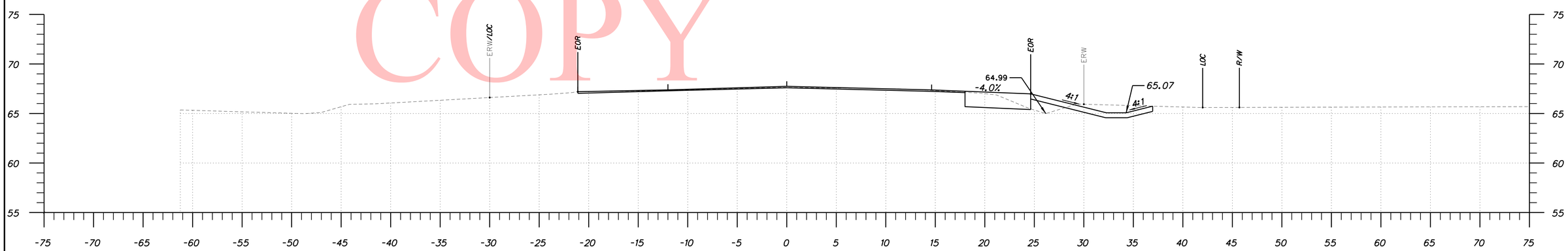

CUT AREA: 15.10 SF
FILL AREA: 2.68 SF

STA. 124+50

CUM. CUT (+) / FILL (-): 4512.7 CY

UNOFFICIAL WEBSITE COPY

DELAWARE DEPARTMENT OF TRANSPORTATION	ADDENDUMS / REVISIONS	SCALE 0 5 10 15 FEET	SR 8, FORREST AVENUE & PEARSONS CORNER ROAD INTERSECTION IMPROVEMENTS	CONTRACT 26-008-01	BRIDGE NO. X	CROSS-SECTIONS	SHEET NO. 14
				COUNTY KENT	DESIGNED BY: RHP		TOTAL SHTS. 21
					CHECKED BY: ECJ		

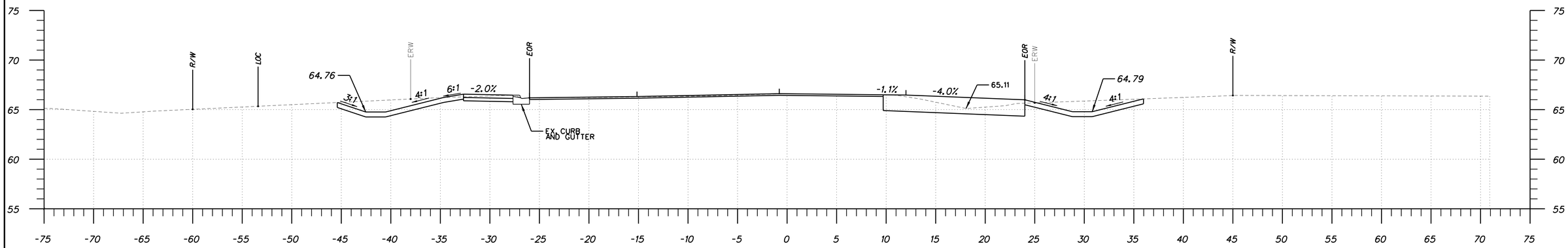

CUT AREA: 43.97 SF
FILL AREA: 0.00 SF

STA. 301+00

CUM. CUT (+) / FILL (-): 4665.7 CY

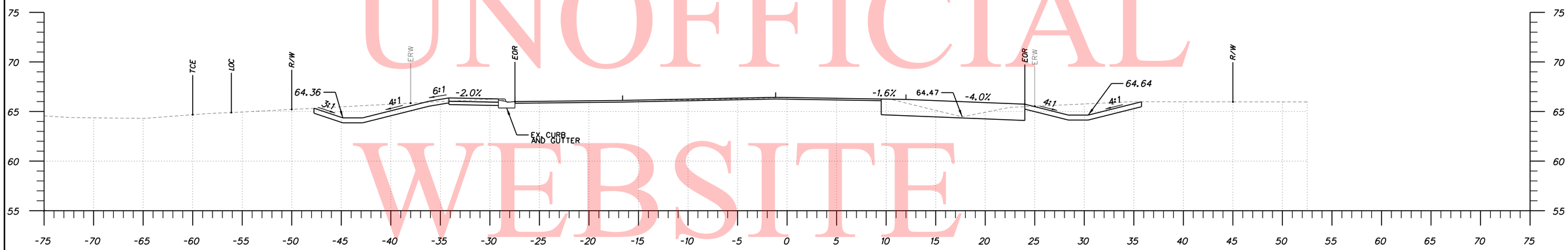

CUT AREA: 42.69 SF
FILL AREA: 0.00 SF

STA. 300+50

CUM. CUT (+) / FILL (-): 4585.4 CY

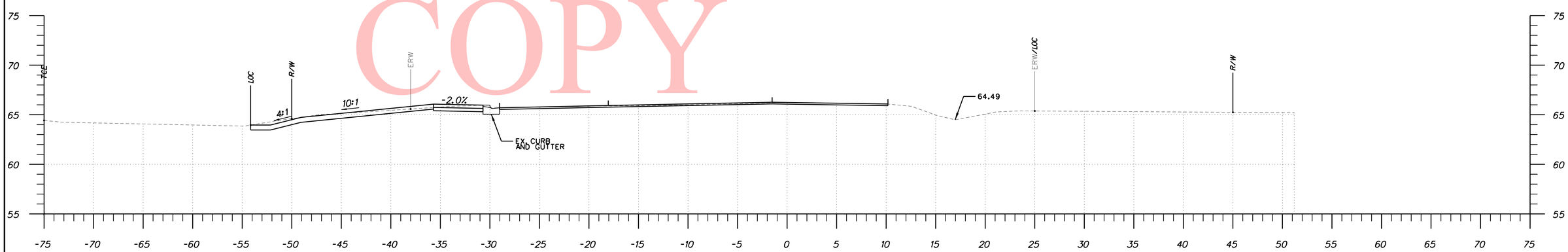

CUT AREA: 10.13 SF
FILL AREA: 0.00 SF

STA. 300+00

CUM. CUT (+) / FILL (-): 4536.5 CY

UNOFFICIAL WEBSITE COPY

DELAWARE DEPARTMENT OF TRANSPORTATION	ADDENDUMS / REVISIONS	SCALE 0 5 10 15 FEET	SR 8, FORREST AVENUE & PEARSONS CORNER ROAD INTERSECTION IMPROVEMENTS	CONTRACT 26-008-01	BRIDGE NO. X	CROSS-SECTIONS	SHEET NO. 15
				COUNTY KENT	DESIGNED BY: RHP		TOTAL SHTS. 21
					CHECKED BY: ECJ		

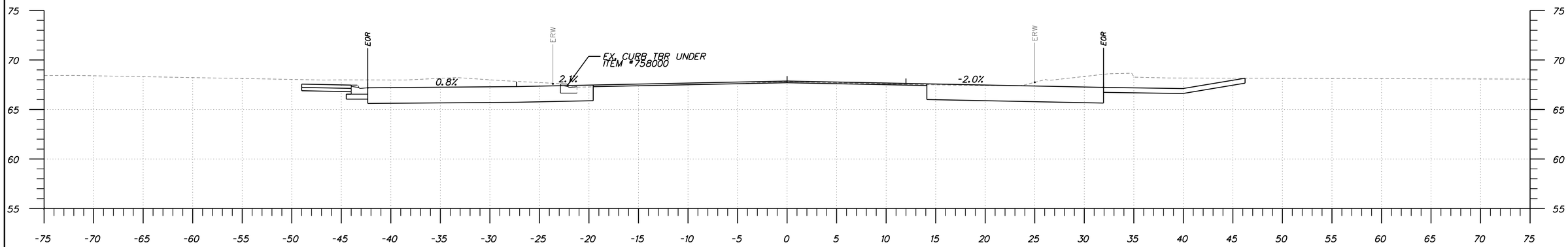

STA. 302+50

CUT AREA: 111.26 SF
FILL AREA: 0.00 SF

CUM. CUT (+) / FILL (-): 5100.3 CY

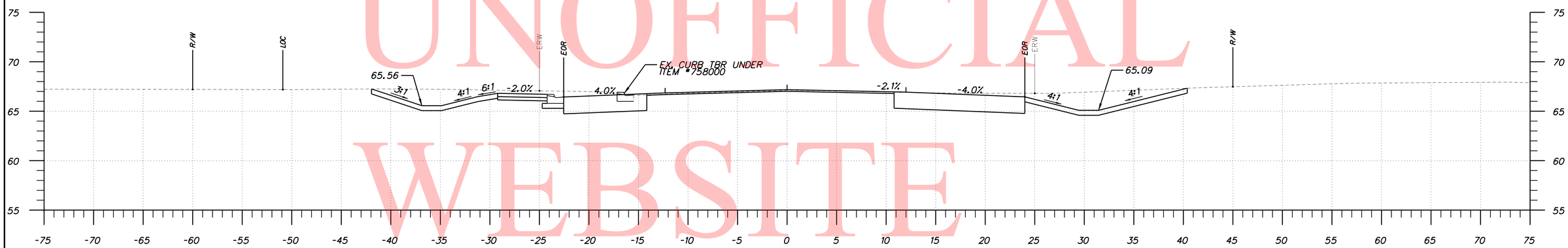

STA. 302+00

CUT AREA: 92.72 SF
FILL AREA: 0.00 SF

CUM. CUT (+) / FILL (-): 4911.4 CY

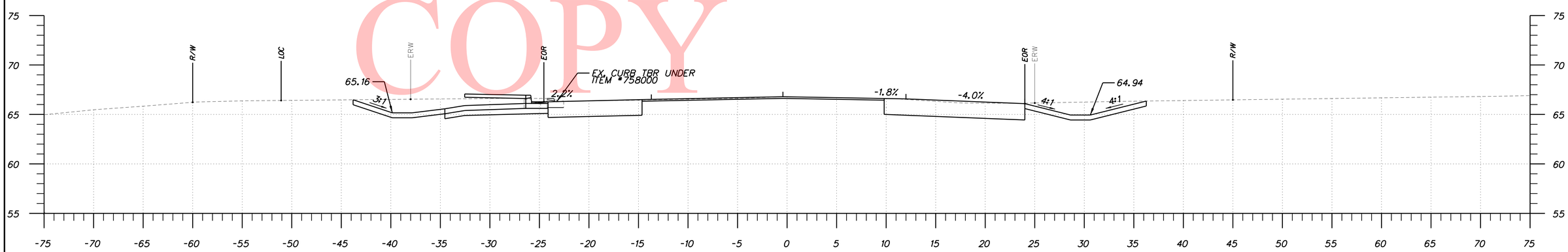

STA. 301+50

CUT AREA: 64.34 SF
FILL AREA: 0.00 SF

CUM. CUT (+) / FILL (-): 4766.0 CY

UNOFFICIAL WEBSITE COPY

DELAWARE DEPARTMENT OF TRANSPORTATION	ADDENDUMS / REVISIONS	SCALE 0 5 10 15 FEET	SR 8, FORREST AVENUE & PEARSONS CORNER ROAD INTERSECTION IMPROVEMENTS	CONTRACT 26-008-01	BRIDGE NO. X	CROSS-SECTIONS	SHEET NO. 16
				COUNTY KENT	DESIGNED BY: RHP		TOTAL SHTS. 21
					CHECKED BY: ECJ		

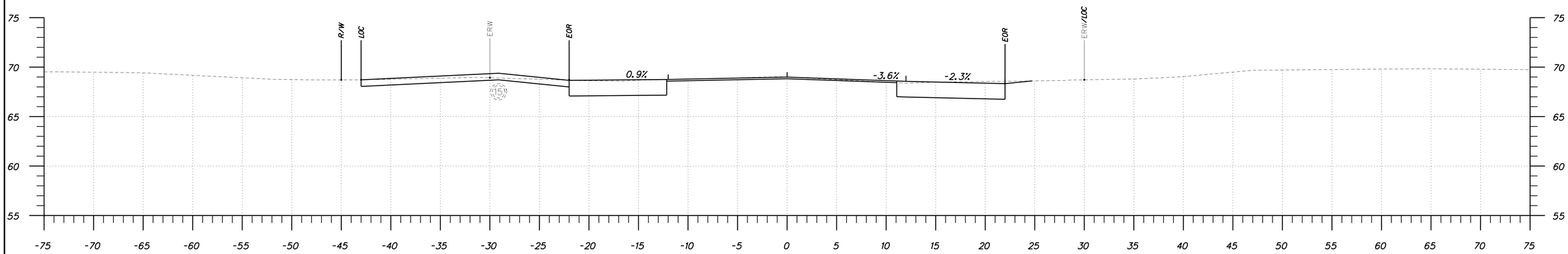

STA. 304+00

CUT AREA: 42.54 SF
FILL AREA: 0.00 SF

CUM. CUT (+) / FILL (-): 5337.0 CY

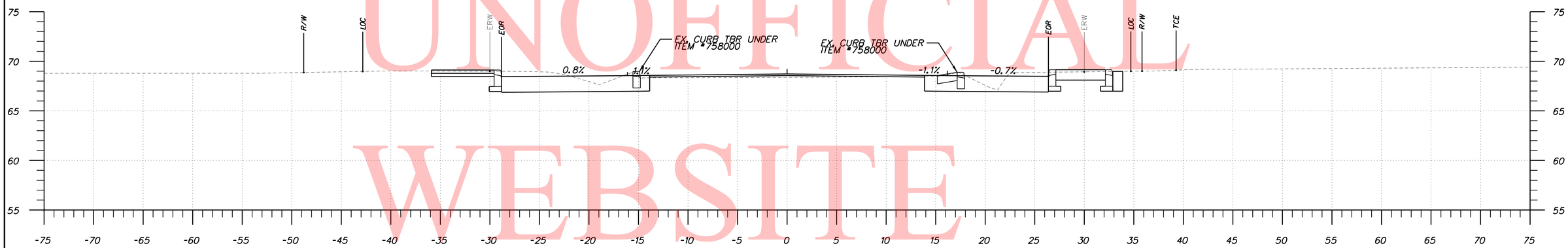

STA. 303+50

CUT AREA: 50.96 SF
FILL AREA: 0.00 SF

CUM. CUT (+) / FILL (-): 5250.5 CY

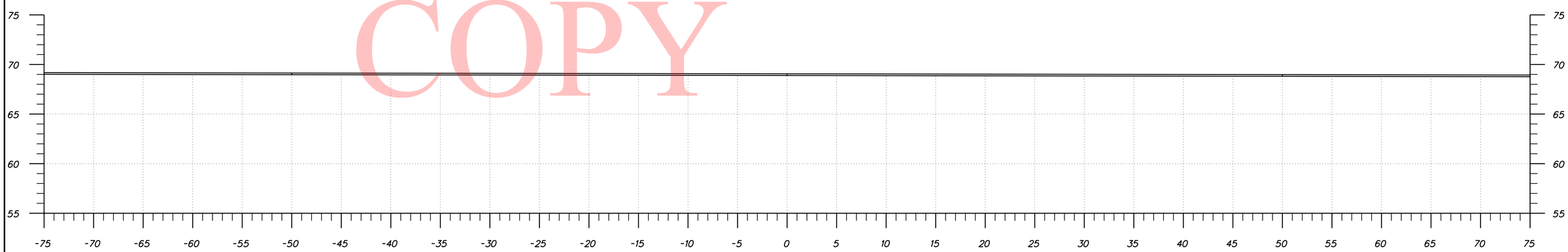

STA. 303+00

CUT AREA: 0.00 SF
FILL AREA: 0.00 SF

CUM. CUT (+) / FILL (-): 5203.3 CY

UNOFFICIAL WEBSITE COPY

DELAWARE DEPARTMENT OF TRANSPORTATION	ADDENDUMS / REVISIONS	SCALE 0 5 10 15 FEET	SR 8, FORREST AVENUE & PEARSONS CORNER ROAD INTERSECTION IMPROVEMENTS	CONTRACT 26-008-01	BRIDGE NO. X	CROSS-SECTIONS	SHEET NO. 17
				COUNTY KENT	DESIGNED BY: RHP		TOTAL SHTS. 21
					CHECKED BY: ECJ		

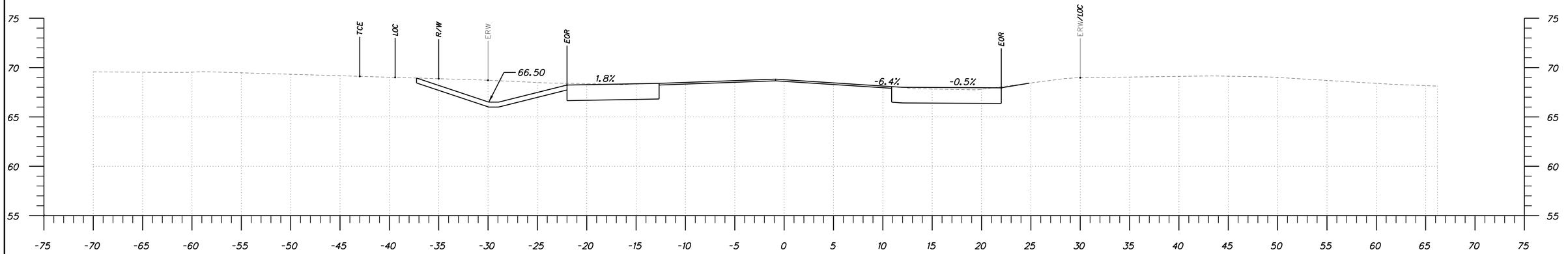

CUT AREA: 62.95 SF
FILL AREA: 0.00 SF

STA. 305+25

CUM. CUT (+) / FILL (-): 5583.7 CY

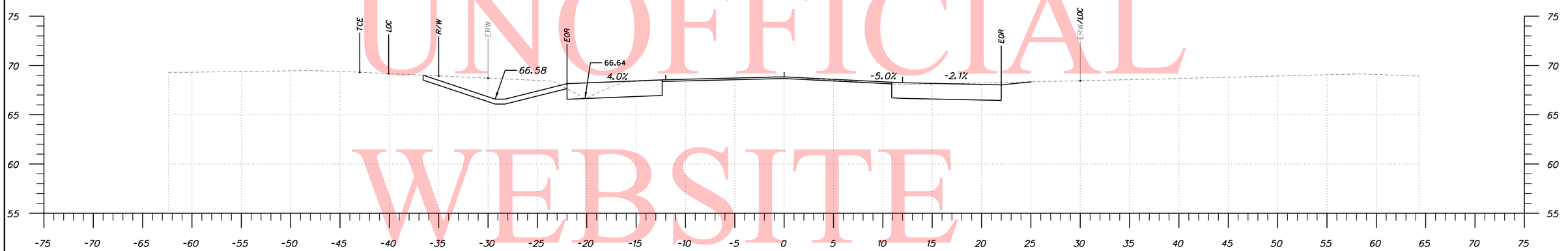

CUT AREA: 51.06 SF
FILL AREA: 0.00 SF

STA. 305+00

CUM. CUT (+) / FILL (-): 5530.9 CY

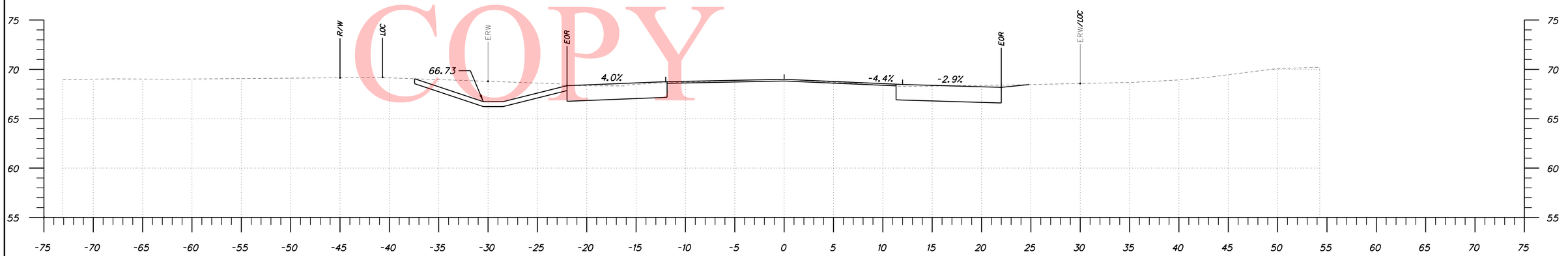

CUT AREA: 57.89 SF
FILL AREA: 0.00 SF

STA. 304+50

CUM. CUT (+) / FILL (-): 5430.0 CY

UNOFFICIAL WEBSITE COPY

DELAWARE DEPARTMENT OF TRANSPORTATION	ADDENDUMS / REVISIONS	SCALE 0 5 10 15 FEET	SR 8, FORREST AVENUE & PEARSONS CORNER ROAD INTERSECTION IMPROVEMENTS	CONTRACT 26-008-01	BRIDGE NO. X	CROSS-SECTIONS	SHEET NO. 18
				COUNTY KENT	DESIGNED BY: RHP		TOTAL SHTS. 21
					CHECKED BY: ECJ		

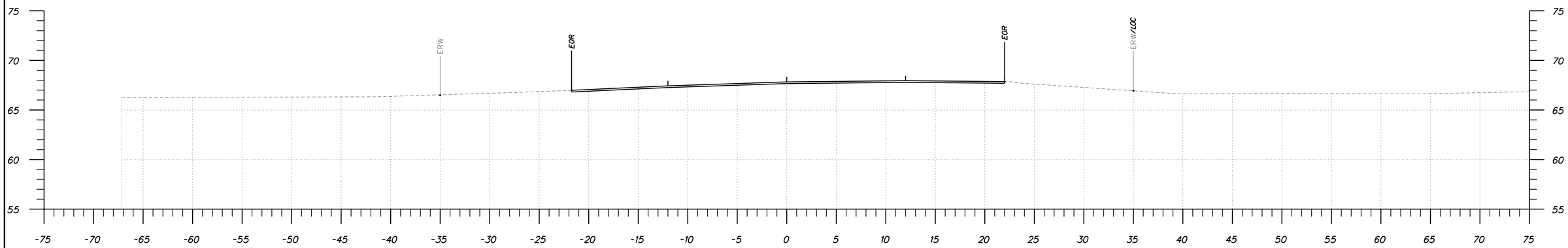

STA. 409+00

CUM. CUT (+) / FILL (-): 5583.7 CY

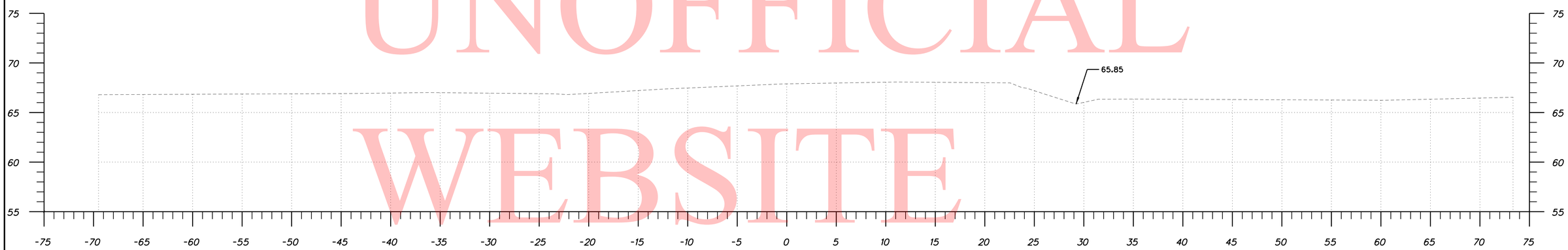

STA. 408+50

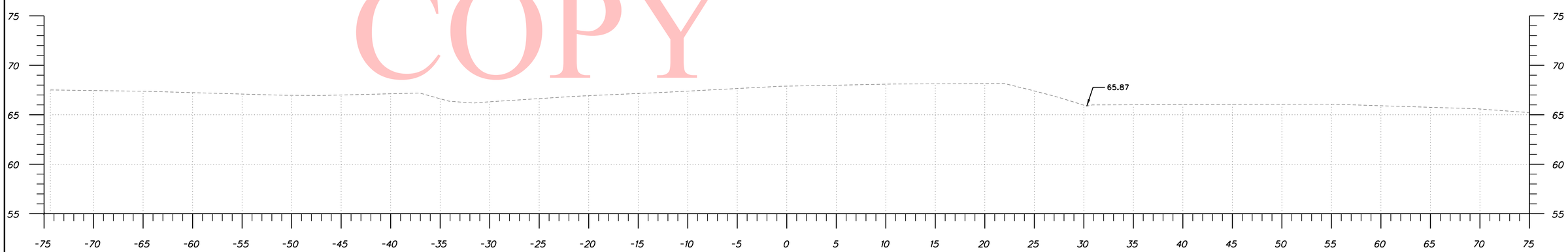

STA. 408+00

UNOFFICIAL WEBSITE COPY

DELAWARE DEPARTMENT OF TRANSPORTATION	ADDENDUMS / REVISIONS	SCALE 0 5 10 15 FEET	SR 8, FORREST AVENUE & PEARSONS CORNER ROAD INTERSECTION IMPROVEMENTS	CONTRACT 26-008-01	BRIDGE NO. X	CROSS-SECTIONS	SHEET NO. 19
				COUNTY KENT	DESIGNED BY: RHP		TOTAL SHTS. 21
					CHECKED BY: ECJ		

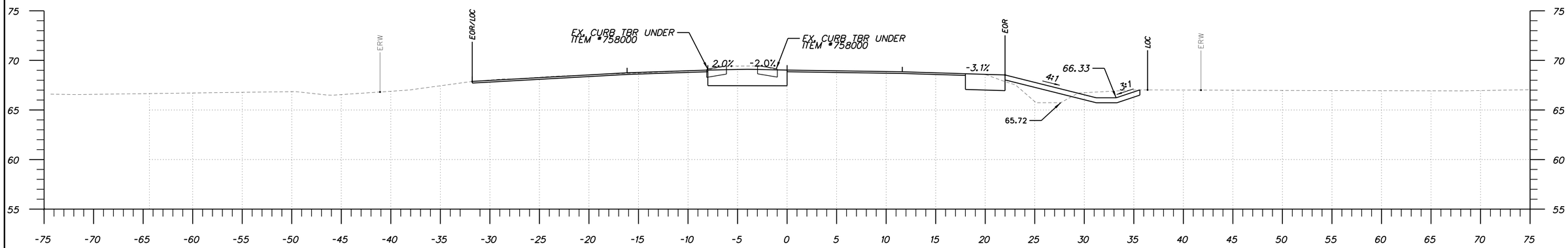

STA. 410+50

CUM. CUT (+) / FILL (-): 5625.6 CY

CUT AREA: 22.33 SF
FILL AREA: 5.52 SF

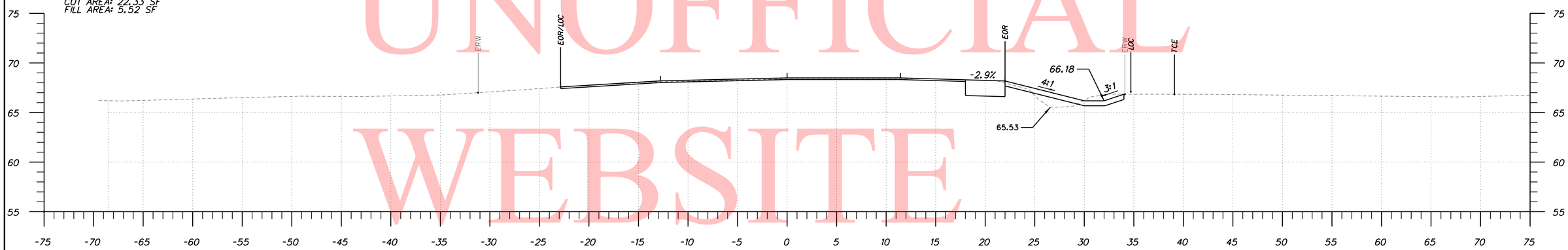

STA. 410+00

CUM. CUT (+) / FILL (-): 5604.0 CY

CUT AREA: 9.18 SF
FILL AREA: 2.74 SF

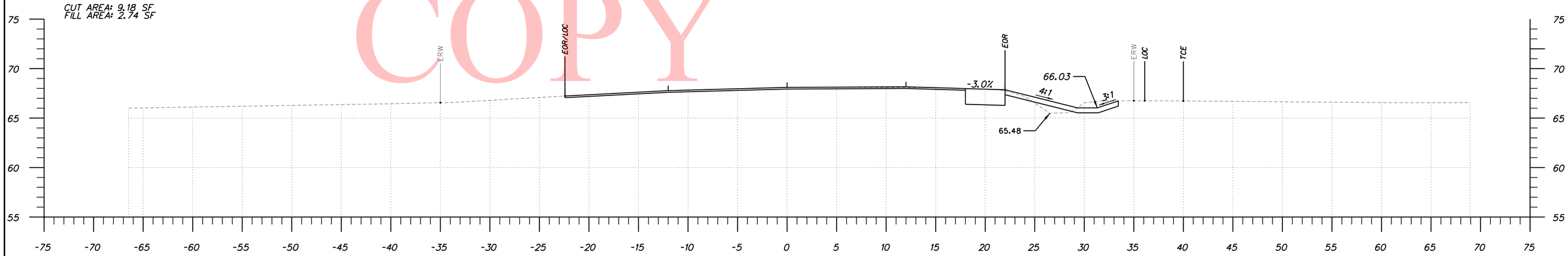

STA. 409+50

CUM. CUT (+) / FILL (-): 5590.9 CY

CUT AREA: 9.37 SF
FILL AREA: 1.60 SF

UNOFFICIAL WEBSITE COPY

DELAWARE DEPARTMENT OF TRANSPORTATION	ADDENDUMS / REVISIONS	SCALE 0 5 10 15 FEET	SR 8, FORREST AVENUE & PEARSONS CORNER ROAD INTERSECTION IMPROVEMENTS	CONTRACT 26-008-01	BRIDGE NO. X	CROSS-SECTIONS	SHEET NO. 20
				COUNTY KENT	DESIGNED BY: RHP		TOTAL SHTS. 21
					CHECKED BY: ECJ		

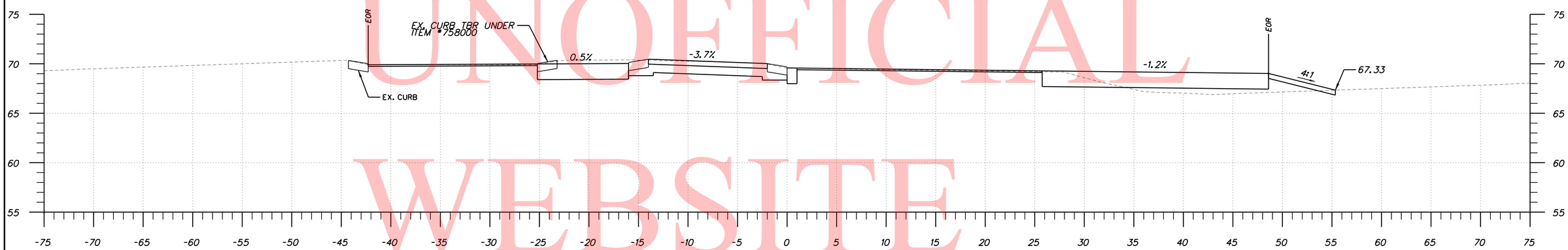

CUT AREA: 47.25 SF
FILL AREA: 10.06 SF

STA. 411+50

CUM. CUT (+) / FILL (-): 5730.2 CY

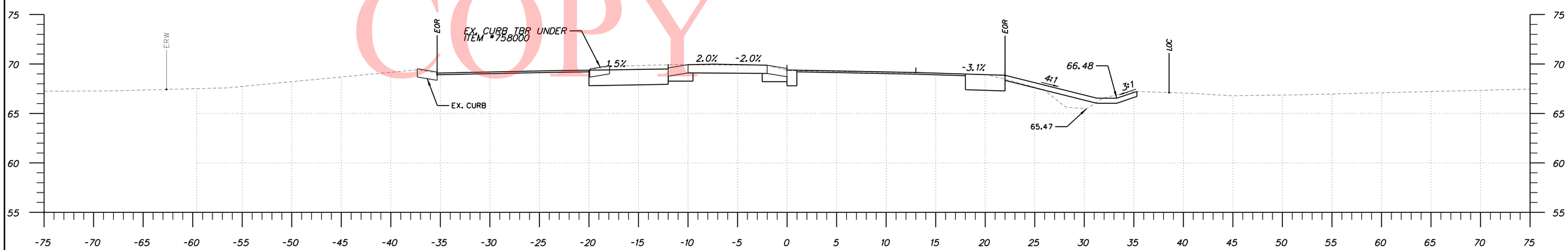

CUT AREA: 36.39 SF
FILL AREA: 6.86 SF

STA. 411+00

CUM. CUT (+) / FILL (-): 5668.5 CY

UNOFFICIAL WEBSITE COPY

DELAWARE DEPARTMENT OF TRANSPORTATION	ADDENDUMS / REVISIONS	SCALE 0 5 10 15 FEET	SR 8, FORREST AVENUE & PEARSONS CORNER ROAD INTERSECTION IMPROVEMENTS	CONTRACT 26-008-01	BRIDGE NO. X	CROSS-SECTIONS	SHEET NO. 21
				COUNTY KENT	DESIGNED BY: RHP		TOTAL SHTS. 21
					CHECKED BY: ECJ		