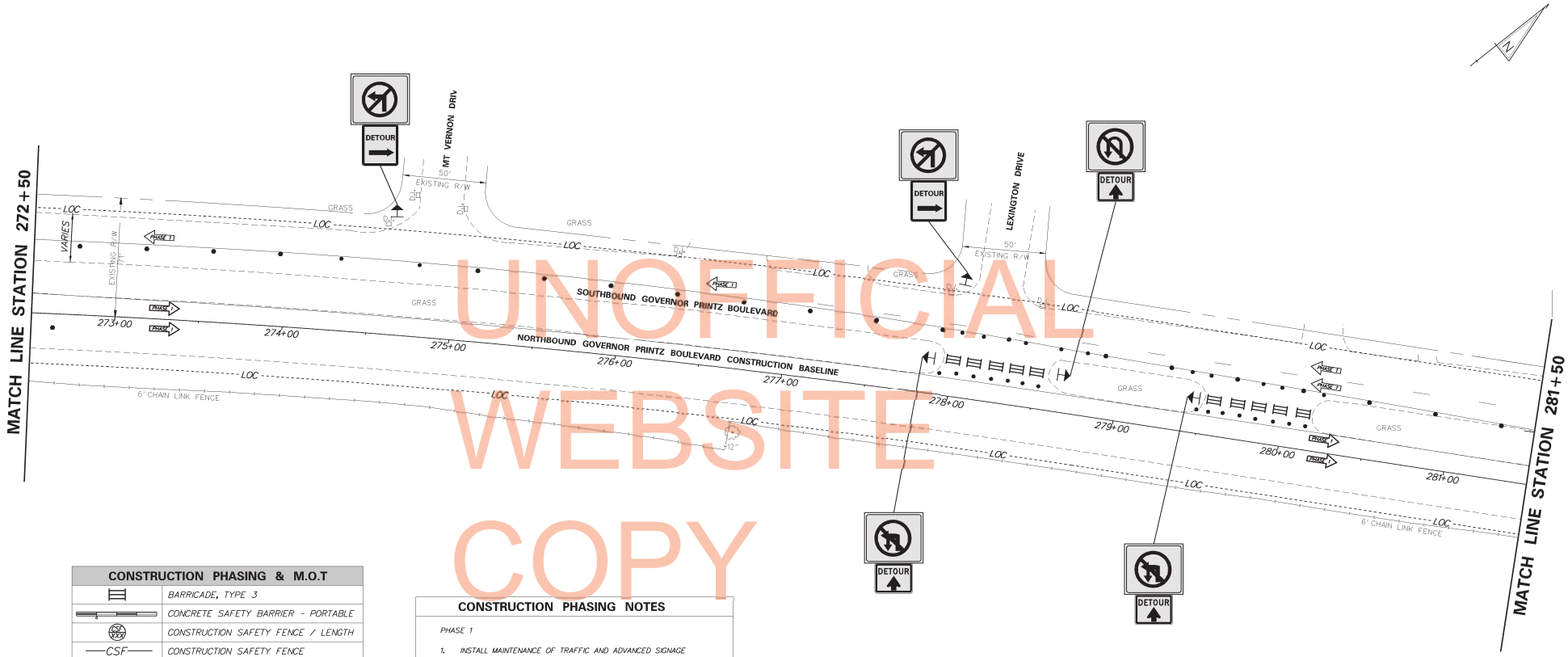

UNOFFICIAL WEBSITE COPY

CONSTRUCTION PHASING & M.O.T	
	BARRICADE, TYPE 3
	CONCRETE SAFETY BARRIER - PORTABLE
	CONSTRUCTION SAFETY FENCE / LENGTH
—CSF—	CONSTRUCTION SAFETY FENCE
	CONSTRUCTION WARNING SIGN LOCATION
PRO ROAD WORK	CONSTRUCTION WARNING SIGN
	CRASH CUSHION ARRAY
	DRUM - TRAFFIC CONTROL
	FLAGGER LOCATION
PHASE	PHASING TRAFFIC FLOW ARROW
	TEMPORARY CONSTRUCTION
	TEMPORARY PAVEMENT MARKING ARROW
	TRUCK WITH MOUNTED ATTENUATOR
	WORK AREA - ACTIVE PHASE

CONSTRUCTION PHASING NOTES

PHASE 1

1. INSTALL MAINTENANCE OF TRAFFIC AND ADVANCED SIGNAGE AS SHOWN ON THE PLANS UTILIZING THE EXISTING LANE CONFIGURATION. UTILIZE EXISTING TEMPORARY PAVEMENT STRIPING. USE TA-10 OR TA-11B WHEN WORKING ON THE MEDIAN CROSSOVER TIE-INS.
2. INSTALL EROSION AND SEDIMENT CONTROL, INCLUDING INLET PROTECTION ON ALL INLETS IN THE PROJECT LIMITS.
3. GRADE AND BOX OUT FOR PROPOSED PAVEMENT. CONSTRUCT PAVEMENT BOX.
4. OVERLAY EXISTING CONCRETE SECTION APPROXIMATELY STA 232+18 TO STA 262+00.
5. STABLIZE ALL DISTURBED AREAS WITH TOPSOIL AND SEEDING.
6. PLACE PERMANENT PAVEMENT STRIPING.
7. REMOVE ALL TRAFFIC CONTROL, EROSION AND SEDIMENT CONTROL, AND ADVANCED WARNING SIGNAGE AS NEEDED. REMOVE TEMPORARY BARRIER.

W:\MSV8\CELLS\PROJDEV\SBLCEL

DELAWARE DEPARTMENT OF TRANSPORTATION	ADDENDUMS / REVISIONS	SCALE 0 30 60 90 FEET	GOVERNOR PRINTZ BOULEVARD RESTORATION	CONTRACT T201404401	BRIDGE NO. N/A	CONSTRUCTION PHASING, M.O.T., AND EROSION CONTROL PLAN – PHASE 1	SHEET NO. 31
				COUNTY NEW CASTLE	DESIGNED BY: BLK		TOTAL SHTS. 59
					CHECKED BY: DMO		

UNOFFICIAL WEBSITE COPY

CONSTRUCTION PHASING & M.O.T	
	BARRICADE, TYPE 3
	CONCRETE SAFETY BARRIER - PORTABLE
	CONSTRUCTION SAFETY FENCE / LENGTH
—CSF—	CONSTRUCTION SAFETY FENCE
	CONSTRUCTION WARNING SIGN LOCATION
END ROAD WORK	CONSTRUCTION WARNING SIGN
	CRASH CUSHION ARRAY
	DRUM - TRAFFIC CONTROL
	FLAGGER LOCATION
PHASE	PHASING TRAFFIC FLOW ARROW
	TEMPORARY CONSTRUCTION
	TEMPORARY PAVEMENT MARKING ARROW
	TRUCK WITH MOUNTED ATTENUATOR
	WORK AREA - ACTIVE PHASE

CONSTRUCTION PHASING NOTES

PHASE 1

1. INSTALL MAINTENANCE OF TRAFFIC AND ADVANCED SIGNAGE AS SHOWN ON THE PLANS UTILIZING THE EXISTING LANE CONFIGURATION. UTILIZE EXISTING TEMPORARY PAVEMENT STRIPING. USE TA-10 OR TA-11B WHEN WORKING ON THE MEDIAN CROSSOVER TIE-INS.
2. INSTALL EROSION AND SEDIMENT CONTROL, INCLUDING INLET PROTECTION ON ALL INLETS IN THE PROJECT LIMITS.
3. GRADE AND BOX OUT FOR PROPOSED PAVEMENT. CONSTRUCT PAVEMENT BOX.
4. OVERLAY EXISTING CONCRETE SECTION APPROXIMATELY STA 232+18 TO STA 262+00.
5. STABLIZE ALL DISTURBED AREAS WITH TOPSOIL AND SEEDING.
6. PLACE PERMANENT PAVEMENT STRIPING.
7. REMOVE ALL TRAFFIC CONTROL, EROSION AND SEDIMENT CONTROL, AND ADVANCED WARNING SIGNAGE AS NEEDED. REMOVE TEMPORARY BARRIER.

DELAWARE DEPARTMENT OF TRANSPORTATION	ADDENDUMS / REVISIONS	SCALE 0 30 60 90 FEET	GOVERNOR PRINTZ BOULEVARD RESTORATION	CONTRACT T201404401 / COUNTY NEW CASTLE	BRIDGE NO. N/A / DESIGNED BY: BLK / CHECKED BY: DMO	CONSTRUCTION PHASING, M.O.T., AND EROSION CONTROL PLAN – PHASE 1	SHEET NO. 32 / TOTAL SHTS. 59

W:\MSV8\CELLS\PROJDEV\SBLCEL

CONSTRUCTION PHASING & M.O.T	
	BARRICADE, TYPE 3
	CONCRETE SAFETY BARRIER - PORTABLE
	CONSTRUCTION SAFETY FENCE / LENGTH
—CSF—	CONSTRUCTION SAFETY FENCE
	CONSTRUCTION WARNING SIGN LOCATION
	CONSTRUCTION WARNING SIGN
	CRASH CUSHION ARRAY
	DRUM - TRAFFIC CONTROL
	FLAGGER LOCATION
	PHASING TRAFFIC FLOW ARROW
	TEMPORARY CONSTRUCTION
	TEMPORARY PAVEMENT MARKING ARROW
	TRUCK WITH MOUNTED ATTENUATOR
	WORK AREA - ACTIVE PHASE



UNOFFICIAL WEBSITE COPY

CONSTRUCTION PHASING NOTES

PHASE 2

1. INSTALL MAINTENANCE OF TRAFFIC AND ADVANCED SIGNAGE USING TA-33 OF THE DE MUTCD.
2. REMOVE TUBULAR MARKERS. REMOVAL OF TUBULAR MARKERS SOUTHBOUND GOVERNOR PRINTZ IS INCIDENTAL TO ITEM NUMBER 743000.
3. OVERLAY PAVEMENT AS SHOWN ON THE PLANS.
4. PLACE PERMANENT PAVEMENT STRIPING.
5. REMOVE ALL TRAFFIC CONTROL AND ADVANCED WARNING SIGNAGE AS REQUIRED.

W:\MSV8\CELLS\PROJDEV\SBLCEL

DELAWARE DEPARTMENT OF TRANSPORTATION	ADDENDUMS / REVISIONS	SCALE 0 30 60 90 FEET	GOVERNOR PRINTZ BOULEVARD RESTORATION	CONTRACT T201404401	BRIDGE NO. N/A	CONSTRUCTION PHASING, M.O.T., AND EROSION CONTROL PLAN – PHASE 2	SHEET NO. 33
				COUNTY NEW CASTLE	DESIGNED BY: BLK		TOTAL SHTS. 59
					CHECKED BY: DMO		

CONSTRUCTION PHASING & M.O.T	
	BARRICADE, TYPE 3
	CONCRETE SAFETY BARRIER - PORTABLE
CSF XXX	CONSTRUCTION SAFETY FENCE / LENGTH
—CSF—	CONSTRUCTION SAFETY FENCE
	CONSTRUCTION WARNING SIGN LOCATION
END ROAD WORK	CONSTRUCTION WARNING SIGN
	CRASH CUSHION ARRAY
	DRUM - TRAFFIC CONTROL
	FLAGGER LOCATION
PHASE	PHASING TRAFFIC FLOW ARROW
	TEMPORARY CONSTRUCTION
	TEMPORARY PAVEMENT MARKING ARROW
	TRUCK WITH MOUNTED ATTENUATOR
	WORK AREA - ACTIVE PHASE



UNOFFICIAL WEBSITE COPY

CONSTRUCTION PHASING NOTES

PHASE 2

1. INSTALL MAINTENANCE OF TRAFFIC AND ADVANCED SIGNAGE USING TA-33 OF THE DE MUTCD.
2. REMOVE TUBULAR MARKERS.
3. OVERLAY PAVEMENT AS SHOWN ON THE PLANS.
4. PLACE PERMANENT PAVEMENT STRIPING.
5. REMOVE ALL TRAFFIC CONTROL AND ADVANCED WARNING SIGNAGE AS REQUIRED.

W:\MSV8\CELLS\PROJDEV\SBLCEL

DELAWARE DEPARTMENT OF TRANSPORTATION	ADDENDUMS / REVISIONS	SCALE 0 30 60 90 FEET	GOVERNOR PRINTZ BOULEVARD RESTORATION	CONTRACT T201404401	BRIDGE NO. N/A	CONSTRUCTION PHASING, M.O.T., AND EROSION CONTROL PLAN – PHASE 2	SHEET NO. 34
				COUNTY NEW CASTLE	DESIGNED BY: BLK		TOTAL SHTS. 59
					CHECKED BY: DMO		

CONSTRUCTION PHASING & M.O.T	
	BARRICADE, TYPE 3
	CONCRETE SAFETY BARRIER - PORTABLE
	CONSTRUCTION SAFETY FENCE / LENGTH
—CSF—	CONSTRUCTION SAFETY FENCE
	CONSTRUCTION WARNING SIGN LOCATION
	CONSTRUCTION WARNING SIGN
	CRASH CUSHION ARRAY
	DRUM - TRAFFIC CONTROL
	FLAGGER LOCATION
	PHASING TRAFFIC FLOW ARROW
	TEMPORARY CONSTRUCTION
	TEMPORARY PAVEMENT MARKING ARROW
	TRUCK WITH MOUNTED ATTENUATOR
	WORK AREA - ACTIVE PHASE



CONSTRUCTION PHASING NOTES

PHASE 2

1. INSTALL MAINTENANCE OF TRAFFIC AND ADVANCED SIGNAGE USING TA-33 OF THE DE MUTCD.
2. REMOVE TUBULAR MARKERS.
3. OVERLAY PAVEMENT AS SHOWN ON THE PLANS.
4. PLACE PERMANENT PAVEMENT STRIPING.
5. REMOVE ALL TRAFFIC CONTROL AND ADVANCED WARNING SIGNAGE AS REQUIRED.

UNOFFICIAL WEBSITE COPY

W:\MSV8\CELLS\PROJDEV\SBLCEL

DELAWARE DEPARTMENT OF TRANSPORTATION	ADDENDUMS / REVISIONS	SCALE 0 30 60 90 FEET	GOVERNOR PRINTZ BOULEVARD RESTORATION	CONTRACT T201404401	BRIDGE NO. N/A	CONSTRUCTION PHASING, M.O.T., AND EROSION CONTROL PLAN – PHASE 2	SHEET NO. 35
				COUNTY NEW CASTLE	DESIGNED BY: BLK		TOTAL SHTS. 59
					CHECKED BY: DMO		

CONSTRUCTION PHASING & M.O.T	
	BARRICADE, TYPE 3
	CONCRETE SAFETY BARRIER - PORTABLE
	CONSTRUCTION SAFETY FENCE / LENGTH
—CSF—	CONSTRUCTION SAFETY FENCE
	CONSTRUCTION WARNING SIGN LOCATION
	CONSTRUCTION WARNING SIGN
	CRASH CUSHION ARRAY
	DRUM - TRAFFIC CONTROL
	FLAGGER LOCATION
	PHASING TRAFFIC FLOW ARROW
	TEMPORARY CONSTRUCTION
	TEMPORARY PAVEMENT MARKING ARROW
	TRUCK WITH MOUNTED ATTENUATOR
	WORK AREA - ACTIVE PHASE

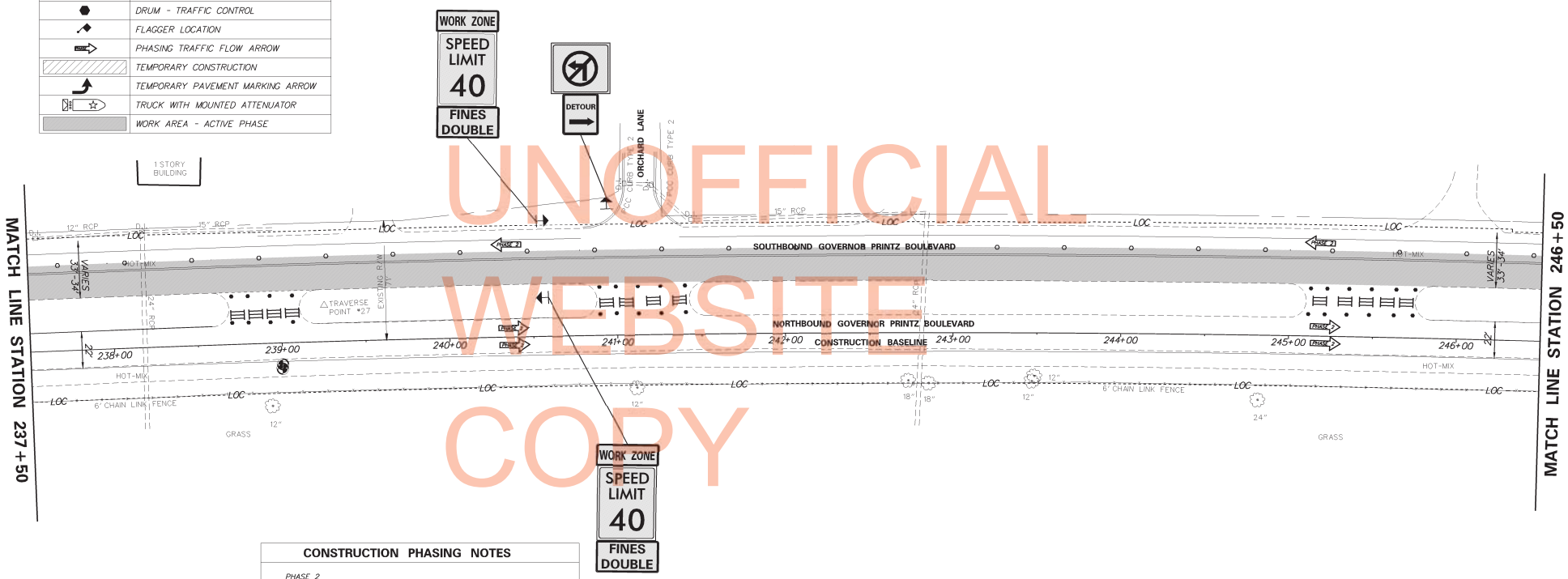

CONSTRUCTION PHASING NOTES

PHASE 2

1. INSTALL MAINTENANCE OF TRAFFIC AND ADVANCED SIGNAGE USING TA-33 OF THE DE MUTCD.
2. REMOVE TUBULAR MARKERS.
3. OVERLAY PAVEMENT AS SHOWN ON THE PLANS.
4. PLACE PERMANENT PAVEMENT STRIPING.
5. REMOVE ALL TRAFFIC CONTROL AND ADVANCED WARNING SIGNAGE AS REQUIRED.

UNOFFICIAL WEBSITE COPY

W:\MSV8\CELLS\PROJDEV\SBLCEL

DELAWARE DEPARTMENT OF TRANSPORTATION	ADDENDUMS / REVISIONS	SCALE 0 30 60 90 FEET	GOVERNOR PRINTZ BOULEVARD RESTORATION	CONTRACT T201404401	BRIDGE NO. N/A	CONSTRUCTION PHASING, M.O.T., AND EROSION CONTROL PLAN – PHASE 2	SHEET NO. 36
				COUNTY NEW CASTLE	DESIGNED BY: BLK		TOTAL SHTS. 59
					CHECKED BY: DMO		

CONSTRUCTION PHASING & M.O.T
BARRICADE, TYPE 3
CONCRETE SAFETY BARRIER - PORTABLE
CONSTRUCTION SAFETY FENCE / LENGTH
CSF — CONSTRUCTION SAFETY FENCE
CONSTRUCTION WARNING SIGN LOCATION
CONSTRUCTION WARNING SIGN
CRASH CUSHION ARRAY
DRUM - TRAFFIC CONTROL
FLAGGER LOCATION
PHASING TRAFFIC FLOW ARROW
TEMPORARY CONSTRUCTION
TEMPORARY PAVEMENT MARKING ARROW
TRUCK WITH MOUNTED ATTENUATOR
WORK AREA - ACTIVE PHASE



UNOFFICIAL WEBSITE COPY

CONSTRUCTION PHASING NOTES

PHASE 2

1. INSTALL MAINTENANCE OF TRAFFIC AND ADVANCED SIGNAGE USING TA-33 OF THE DE MUTCD.
2. REMOVE TUBULAR MARKERS.
3. OVERLAY PAVEMENT AS SHOWN ON THE PLANS.
4. PLACE PERMANENT PAVEMENT STRIPING.
5. REMOVE ALL TRAFFIC CONTROL AND ADVANCED WARNING SIGNAGE AS REQUIRED.

W:\MSV8\CELLS\PROJDEV\SBLCEL

DELAWARE DEPARTMENT OF TRANSPORTATION	ADDENDUMS / REVISIONS	SCALE 0 30 60 90 FEET	GOVERNOR PRINTZ BOULEVARD RESTORATION	CONTRACT T201404401	BRIDGE NO. N/A	CONSTRUCTION PHASING, M.O.T., AND EROSION CONTROL PLAN – PHASE 2	SHEET NO. 37
				COUNTY NEW CASTLE	DESIGNED BY: BLK		TOTAL SHTS. 59
					CHECKED BY: DMO		

CONSTRUCTION PHASING & M.O.T	
	BARRICADE, TYPE 3
	CONCRETE SAFETY BARRIER - PORTABLE
CSF 200	CONSTRUCTION SAFETY FENCE / LENGTH
—CSF—	CONSTRUCTION SAFETY FENCE
	CONSTRUCTION WARNING SIGN LOCATION
END ROAD WORK	CONSTRUCTION WARNING SIGN
	CRASH CUSHION ARRAY
	DRUM - TRAFFIC CONTROL
	FLAGGER LOCATION
PHASE	PHASING TRAFFIC FLOW ARROW
	TEMPORARY CONSTRUCTION
	TEMPORARY PAVEMENT MARKING ARROW
	TRUCK WITH MOUNTED ATTENUATOR
	WORK AREA - ACTIVE PHASE



UNOFFICIAL WEBSITE COPY

CONSTRUCTION PHASING NOTES

PHASE 2

1. INSTALL MAINTENANCE OF TRAFFIC AND ADVANCED SIGNAGE USING TA-33 OF THE DE MUTCD.
2. REMOVE TUBULAR MARKERS.
3. OVERLAY PAVEMENT AS SHOWN ON THE PLANS.
4. PLACE PERMANENT PAVEMENT STRIPING.
5. REMOVE ALL TRAFFIC CONTROL AND ADVANCED WARNING SIGNAGE AS REQUIRED.

W:\MSV8\CELLS\PROJDEV\SBLCEL

DELAWARE DEPARTMENT OF TRANSPORTATION	ADDENDUMS / REVISIONS	SCALE 0 30 60 90 FEET	GOVERNOR PRINTZ BOULEVARD RESTORATION	CONTRACT T201404401	BRIDGE NO. N/A	CONSTRUCTION PHASING, M.O.T., AND EROSION CONTROL PLAN – PHASE 2	SHEET NO. 38
				COUNTY NEW CASTLE	DESIGNED BY: BLK		TOTAL SHTS. 59
					CHECKED BY: DMO		

CONSTRUCTION PHASING & M.O.T	
	BARRICADE, TYPE 3
	CONCRETE SAFETY BARRIER - PORTABLE
250'	CONSTRUCTION SAFETY FENCE / LENGTH
—CSF—	CONSTRUCTION SAFETY FENCE
	CONSTRUCTION WARNING SIGN LOCATION
END ROAD WORK	CONSTRUCTION WARNING SIGN
	CRASH CUSHION ARRAY
	DRUM - TRAFFIC CONTROL
	FLAGGER LOCATION
PHASE	PHASING TRAFFIC FLOW ARROW
	TEMPORARY CONSTRUCTION
	TEMPORARY PAVEMENT MARKING ARROW
	TRUCK WITH MOUNTED ATTENUATOR
	WORK AREA - ACTIVE PHASE



UNOFFICIAL WEBSITE COPY

CONSTRUCTION PHASING NOTES

PHASE 2

1. INSTALL MAINTENANCE OF TRAFFIC AND ADVANCED SIGNAGE USING TA-33 OF THE DE MUTCD.
2. REMOVE TUBULAR MARKERS.
3. OVERLAY PAVEMENT AS SHOWN ON THE PLANS.
4. PLACE PERMANENT PAVEMENT STRIPING.
5. REMOVE ALL TRAFFIC CONTROL AND ADVANCED WARNING SIGNAGE AS REQUIRED.

W:\MSV8\CELLS\PROJDEV\SBLCEL

DELAWARE DEPARTMENT OF TRANSPORTATION	ADDENDUMS / REVISIONS	SCALE 0 30 60 90 FEET	GOVERNOR PRINTZ BOULEVARD RESTORATION	CONTRACT T201404401	BRIDGE NO. N/A	CONSTRUCTION PHASING, M.O.T., AND EROSION CONTROL PLAN – PHASE 2	SHEET NO. 39
				COUNTY NEW CASTLE	DESIGNED BY: BLK		TOTAL SHTS. 59
					CHECKED BY: DMO		



UNOFFICIAL WEBSITE COPY

CONSTRUCTION PHASING NOTES

PHASE 2

1. *INSTALL MAINTENANCE OF TRAFFIC AND ADVANCED SIGNAGE USING TA-33 OF THE DE MUTCD.*
2. *REMOVE TUBULAR MARKERS.*
3. *OVERLAY PAVEMENT AS SHOWN ON THE PLANS.*
4. *PLACE PERMANENT PAVEMENT STRIPING.*
5. *REMOVE ALL TRAFFIC CONTROL AND ADVANCED WARNING SIGNAGE AS REQUIRED.*

W:\MSV8\CELLS\PROJDEV\SBLCEL

DELAWARE DEPARTMENT OF TRANSPORTATION	ADDENDUMS / REVISIONS	SCALE 0 30 60 90 FEET	GOVERNOR PRINTZ BOULEVARD RESTORATION	CONTRACT T201404401	BRIDGE NO. N/A	CONSTRUCTION PHASING, M.O.T., AND EROSION CONTROL PLAN – PHASE 2	SHEET NO. 40
				COUNTY NEW CASTLE	DESIGNED BY: BLK		TOTAL SHTS. 59
					CHECKED BY: DMO		

CONSTRUCTION PHASING & M.O.T	
	BARRICADE, TYPE 3
	CONCRETE SAFETY BARRIER - PORTABLE
CSF 200'	CONSTRUCTION SAFETY FENCE / LENGTH
—CSF—	CONSTRUCTION SAFETY FENCE
	CONSTRUCTION WARNING SIGN LOCATION
END ROAD WORK	CONSTRUCTION WARNING SIGN
	CRASH CUSHION ARRAY
	DRUM - TRAFFIC CONTROL
	FLAGGER LOCATION
PHASE	PHASING TRAFFIC FLOW ARROW
	TEMPORARY CONSTRUCTION
	TEMPORARY PAVEMENT MARKING ARROW
	TRUCK WITH MOUNTED ATTENUATOR
	WORK AREA - ACTIVE PHASE



UNOFFICIAL WEBSITE COPY

CONSTRUCTION PHASING NOTES

PHASE 3

1. INSTALL MAINTENANCE OF TRAFFIC AS SHOWN ON THE PLANS USING TA-33 OF THE DE MUTCD.
2. TAPER MILL EXISTING SHOULDER. OVERLAY PAVEMENT AND INSTALL BUTT JOINTS AS SHOWN ON THE PLANS.
3. PLACE PERMANENT PAVEMENT STRIPING.
4. REMOVE ALL TRAFFIC CONTROL AND ADVANCED WARNING SIGNAGE AS REQUIRED.

CONSTRUCTION PHASING & M.O.T	
	BARRICADE, TYPE 3
	CONCRETE SAFETY BARRIER - PORTABLE
CSF XXX	CONSTRUCTION SAFETY FENCE / LENGTH
—CSF—	CONSTRUCTION SAFETY FENCE
	CONSTRUCTION WARNING SIGN LOCATION
ROAD WORK	CONSTRUCTION WARNING SIGN
	CRASH CUSHION ARRAY
	DRUM - TRAFFIC CONTROL
	FLAGGER LOCATION
	PHASING TRAFFIC FLOW ARROW
	TEMPORARY CONSTRUCTION
	TEMPORARY PAVEMENT MARKING ARROW
	TRUCK WITH MOUNTED ATTENUATOR
	WORK AREA - ACTIVE PHASE



CONSTRUCTION PHASING NOTES

PHASE 3

1. INSTALL MAINTENANCE OF TRAFFIC AS SHOWN ON THE PLANS USING TA-33 OF THE DE MUTCD.
2. TAPER MILL EXISTING SHOULDER. OVERLAY PAVEMENT AND INSTALL BUTT JOINTS AS SHOWN ON THE PLANS.
3. PLACE PERMANENT PAVEMENT STRIPING.
4. REMOVE ALL TRAFFIC CONTROL AND ADVANCED WARNING SIGNAGE AS REQUIRED.

UNOFFICIAL WEBSITE COPY

W:\MSV8\CELLS\PROJDEV\SBLCEL

DELAWARE DEPARTMENT OF TRANSPORTATION	ADDENDUMS / REVISIONS	SCALE 0 30 60 90 FEET	GOVERNOR PRINTZ BOULEVARD RESTORATION	CONTRACT T201404401	BRIDGE NO. N/A	CONSTRUCTION PHASING, M.O.T., AND EROSION CONTROL PLAN – PHASE 3	SHEET NO. 42
				COUNTY NEW CASTLE	DESIGNED BY: BLK		TOTAL SHTS. 59
					CHECKED BY: DMO		

CONSTRUCTION PHASING & M.O.T	
	BARRICADE, TYPE 3
	CONCRETE SAFETY BARRIER - PORTABLE
CSF XXX	CONSTRUCTION SAFETY FENCE / LENGTH
—CSF—	CONSTRUCTION SAFETY FENCE
	CONSTRUCTION WARNING SIGN LOCATION
END ROAD WORK	CONSTRUCTION WARNING SIGN
	CRASH CUSHION ARRAY
	DRUM - TRAFFIC CONTROL
	FLAGGER LOCATION
PHASE	PHASING TRAFFIC FLOW ARROW
	TEMPORARY CONSTRUCTION
	TEMPORARY PAVEMENT MARKING ARROW
TMA	TRUCK WITH MOUNTED ATTENUATOR
	WORK AREA - ACTIVE PHASE

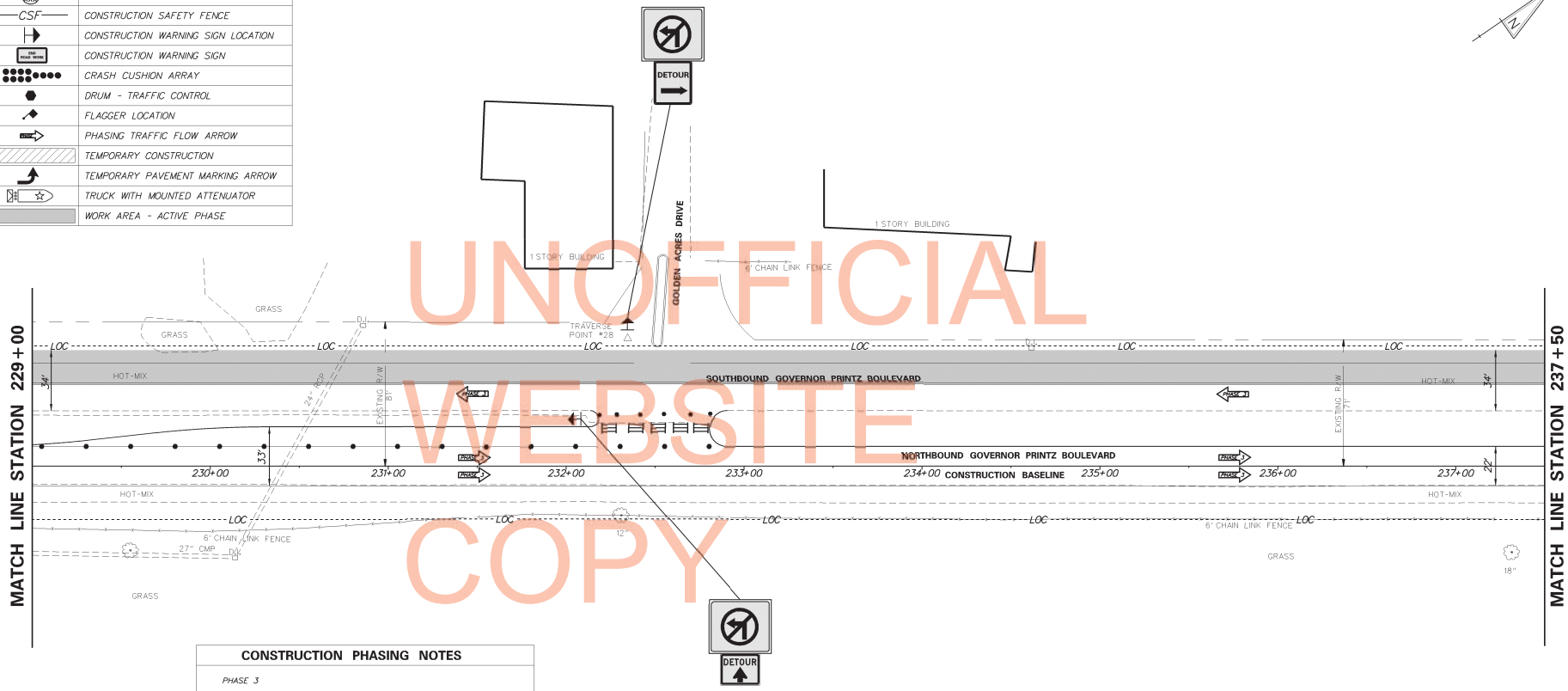

CONSTRUCTION PHASING NOTES

PHASE 3

1. INSTALL MAINTENANCE OF TRAFFIC AS SHOWN ON THE PLANS USING TA-33 OF THE DE MUTCD.
2. TAPER MILL EXISTING SHOULDER. OVERLAY PAVEMENT AND INSTALL BUTT JOINTS AS SHOWN ON THE PLANS.
3. PLACE PERMANENT PAVEMENT STRIPING.
4. REMOVE ALL TRAFFIC CONTROL AND ADVANCED WARNING SIGNAGE AS REQUIRED.

UNOFFICIAL WEBSITE COPY

W:\MSV8\CELLS\PROJDEV\SBLCEL

DELAWARE DEPARTMENT OF TRANSPORTATION	ADDENDUMS / REVISIONS	SCALE 0 30 60 90 FEET	GOVERNOR PRINTZ BOULEVARD RESTORATION	CONTRACT T201404401	BRIDGE NO. N/A	CONSTRUCTION PHASING, M.O.T., AND EROSION CONTROL PLAN – PHASE 3	SHEET NO. 43
				COUNTY NEW CASTLE	DESIGNED BY: BLK		TOTAL SHTS. 59
					CHECKED BY: DMO		

CONSTRUCTION PHASING & M.O.T	
	BARRICADE, TYPE 3
	CONCRETE SAFETY BARRIER - PORTABLE
	CONSTRUCTION SAFETY FENCE / LENGTH
—CSF—	CONSTRUCTION SAFETY FENCE
	CONSTRUCTION WARNING SIGN LOCATION
END ROAD WORK	CONSTRUCTION WARNING SIGN
	CRASH CUSHION ARRAY
	DRUM - TRAFFIC CONTROL
	FLAGGER LOCATION
PHASE	PHASING TRAFFIC FLOW ARROW
	TEMPORARY CONSTRUCTION
	TEMPORARY PAVEMENT MARKING ARROW
	TRUCK WITH MOUNTED ATTENUATOR
	WORK AREA - ACTIVE PHASE



UNOFFICIAL WEBSITE COPY

CONSTRUCTION PHASING NOTES

PHASE 3

1. INSTALL MAINTENANCE OF TRAFFIC AS SHOWN ON THE PLANS USING TA-33 OF THE DE MUTCD.
2. TAPER MILL EXISTING SHOULDER. OVERLAY PAVEMENT AND INSTALL BUTT JOINTS AS SHOWN ON THE PLANS.
3. PLACE PERMANENT PAVEMENT STRIPING.
4. REMOVE ALL TRAFFIC CONTROL AND ADVANCED WARNING SIGNAGE AS REQUIRED.

W:\MSV8\CELLS\PROJDEV\SBLCEL

DELAWARE DEPARTMENT OF TRANSPORTATION	ADDENDUMS / REVISIONS	SCALE 0 30 60 90 FEET	GOVERNOR PRINTZ BOULEVARD RESTORATION	CONTRACT T201404401	BRIDGE NO. N/A	CONSTRUCTION PHASING, M.O.T., AND EROSION CONTROL PLAN – PHASE 3	SHEET NO. 44
				COUNTY NEW CASTLE	DESIGNED BY: BLK		TOTAL SHTS. 59
					CHECKED BY: DMO		

CONSTRUCTION PHASING & M.O.T	
	BARRICADE, TYPE 3
	CONCRETE SAFETY BARRIER - PORTABLE
CSF XXX	CONSTRUCTION SAFETY FENCE / LENGTH
—CSF—	CONSTRUCTION SAFETY FENCE
	CONSTRUCTION WARNING SIGN LOCATION
END ROAD WORK	CONSTRUCTION WARNING SIGN
	CRASH CUSHION ARRAY
	DRUM - TRAFFIC CONTROL
	FLAGGER LOCATION
PHASE	PHASING TRAFFIC FLOW ARROW
	TEMPORARY CONSTRUCTION
	TEMPORARY PAVEMENT MARKING ARROW
	TRUCK WITH MOUNTED ATTENUATOR
	WORK AREA - ACTIVE PHASE



CONSTRUCTION PHASING NOTES

PHASE 3

1. INSTALL MAINTENANCE OF TRAFFIC AS SHOWN ON THE PLANS USING TA-33 OF THE DE MUTCD.
2. TAPER MILL EXISTING SHOULDER. OVERLAY PAVEMENT AND INSTALL BUTT JOINTS AS SHOWN ON THE PLANS.
3. PLACE PERMANENT PAVEMENT STRIPING.
4. REMOVE ALL TRAFFIC CONTROL AND ADVANCED WARNING SIGNAGE AS REQUIRED.

UNOFFICIAL WEBSITE COPY

W:\MSV8\CELLS\PROJDEV\SBLCEL

DELAWARE DEPARTMENT OF TRANSPORTATION	ADDENDUMS / REVISIONS	SCALE 0 30 60 90 FEET	GOVERNOR PRINTZ BOULEVARD RESTORATION	CONTRACT T201404401	BRIDGE NO. N/A	CONSTRUCTION PHASING, M.O.T., AND EROSION CONTROL PLAN – PHASE 3	SHEET NO. 45
				COUNTY NEW CASTLE	DESIGNED BY: BLK		TOTAL SHTS. 59
					CHECKED BY: DMO		

CONSTRUCTION PHASING & M.O.T	
	BARRICADE, TYPE 3
	CONCRETE SAFETY BARRIER - PORTABLE
	CONSTRUCTION SAFETY FENCE / LENGTH
—CSF—	CONSTRUCTION SAFETY FENCE
	CONSTRUCTION WARNING SIGN LOCATION
	CONSTRUCTION WARNING SIGN
	CRASH CUSHION ARRAY
	DRUM - TRAFFIC CONTROL
	FLAGGER LOCATION
	PHASING TRAFFIC FLOW ARROW
	TEMPORARY CONSTRUCTION
	TEMPORARY PAVEMENT MARKING ARROW
	TRUCK WITH MOUNTED ATTENUATOR
	WORK AREA - ACTIVE PHASE



UNOFFICIAL WEBSITE COPY

CONSTRUCTION PHASING NOTES

PHASE 3

1. INSTALL MAINTENANCE OF TRAFFIC AS SHOWN ON THE PLANS USING TA-33 OF THE DE MUTCD.
2. TAPER MILL EXISTING SHOULDER. OVERLAY PAVEMENT AND INSTALL BUTT JOINTS AS SHOWN ON THE PLANS.
3. PLACE PERMANENT PAVEMENT STRIPING.
4. REMOVE ALL TRAFFIC CONTROL AND ADVANCED WARNING SIGNAGE AS REQUIRED.

W:\MSV8\CELLS\PROJDEV\SBLCEL

DELAWARE DEPARTMENT OF TRANSPORTATION	ADDENDUMS / REVISIONS	SCALE 0 30 60 90 FEET	GOVERNOR PRINTZ BOULEVARD RESTORATION	CONTRACT T201404401	BRIDGE NO. N/A	CONSTRUCTION PHASING, M.O.T., AND EROSION CONTROL PLAN – PHASE 3	SHEET NO. 46
				COUNTY NEW CASTLE	DESIGNED BY: BLK		TOTAL SHTS. 59
					CHECKED BY: DMO		

CONSTRUCTION PHASING & M.O.T	
	BARRICADE, TYPE 3
	CONCRETE SAFETY BARRIER - PORTABLE
	CONSTRUCTION SAFETY FENCE / LENGTH
—CSF—	CONSTRUCTION SAFETY FENCE
	CONSTRUCTION WARNING SIGN LOCATION
END ROAD WORK	CONSTRUCTION WARNING SIGN
	CRASH CUSHION ARRAY
	DRUM - TRAFFIC CONTROL
	FLAGGER LOCATION
PHASE	PHASING TRAFFIC FLOW ARROW
	TEMPORARY CONSTRUCTION
	TEMPORARY PAVEMENT MARKING ARROW
	TRUCK WITH MOUNTED ATTENUATOR
	WORK AREA - ACTIVE PHASE

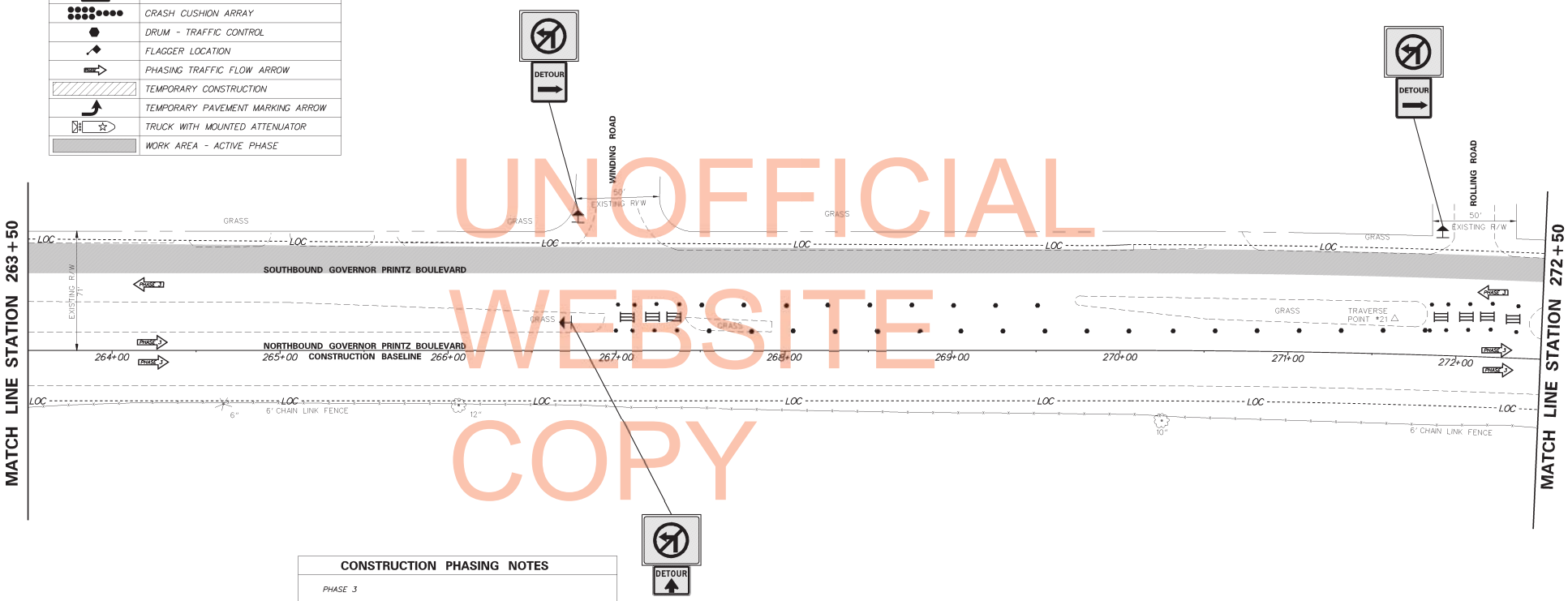

UNOFFICIAL WEBSITE COPY

CONSTRUCTION PHASING NOTES

PHASE 3

1. INSTALL MAINTENANCE OF TRAFFIC AS SHOWN ON THE PLANS USING TA-33 OF THE DE MUTCD.
2. TAPER MILL EXISTING SHOULDER. OVERLAY PAVEMENT AND INSTALL BUTT JOINTS AS SHOWN ON THE PLANS.
3. PLACE PERMANENT PAVEMENT STRIPING.
4. REMOVE ALL TRAFFIC CONTROL AND ADVANCED WARNING SIGNAGE AS REQUIRED.

W:\MSV8\CELLS\PROJDEV\SBLCEL

DELAWARE DEPARTMENT OF TRANSPORTATION	ADDENDUMS / REVISIONS	SCALE 0 30 60 90 FEET	GOVERNOR PRINTZ BOULEVARD RESTORATION	CONTRACT T201404401	BRIDGE NO. N/A	CONSTRUCTION PHASING, M.O.T., AND EROSION CONTROL PLAN – PHASE 3	SHEET NO. 47
				COUNTY NEW CASTLE	DESIGNED BY: BLK		TOTAL SHTS. 59
					CHECKED BY: DMO		



UNOFFICIAL WEBSITE COPY

CONSTRUCTION PHASING & M.O.T	
	BARRICADE, TYPE 3
	CONCRETE SAFETY BARRIER - PORTABLE
CSF XXX	CONSTRUCTION SAFETY FENCE / LENGTH
—CSF—	CONSTRUCTION SAFETY FENCE
	CONSTRUCTION WARNING SIGN LOCATION
END ROAD WORK	CONSTRUCTION WARNING SIGN
	CRASH CUSHION ARRAY
	DRUM - TRAFFIC CONTROL
	FLAGGER LOCATION
PHASE 1	PHASING TRAFFIC FLOW ARROW
	TEMPORARY CONSTRUCTION
	TEMPORARY PAVEMENT MARKING ARROW
	TRUCK WITH MOUNTED ATTENUATOR
	WORK AREA - ACTIVE PHASE

CONSTRUCTION PHASING NOTES

PHASE 3

1. INSTALL MAINTENANCE OF TRAFFIC AS SHOWN ON THE PLANS USING TA-33 OF THE DE MUTCD.
2. TAPER MILL EXISTING SHOULDER. OVERLAY PAVEMENT AND INSTALL BUTT JOINTS AS SHOWN ON THE PLANS.
3. PLACE PERMANENT PAVEMENT STRIPING.
4. REMOVE ALL TRAFFIC CONTROL AND ADVANCED WARNING SIGNAGE AS REQUIRED.

W:\MSV8\CELLS\PROJDEV\SBLCEL

DELAWARE DEPARTMENT OF TRANSPORTATION	ADDENDUMS / REVISIONS	SCALE 0 30 60 90 FEET	GOVERNOR PRINTZ BOULEVARD RESTORATION	CONTRACT T201404401	BRIDGE NO. N/A	CONSTRUCTION PHASING, M.O.T., AND EROSION CONTROL PLAN – PHASE 3	SHEET NO. 48
				COUNTY NEW CASTLE	DESIGNED BY: BLK		TOTAL SHTS. 59
					CHECKED BY: DMO		



UNOFFICIAL WEBSITE COPY

*NOTE: THE TEMPORARY PAVEMENT STRIPING USED IN NCC'S SEWER PROJECT LOCATED ON THE CONCRETE PAVEMENT SECTION FROM APPROXIMATELY STATION 198+00 TO STATION 215+25 IS TO BE HYDROBLASTED. THE PAVEMENT WILL BE RESTRIPED TO THE CONDITIONS PRIOR TO NCC'S SEWER PROJECT- TWO 11' TRAVEL LANES AND A 10' SHOULDER.

PAVEMENT MARKINGS LEGEND

SYMBOL	ITEM	QUANTITY
A	EPOXY RESIN PAINT PAVEMENT STRIPING, WHITE 5" BROKEN - 10' LINE & 30' GAP (ITEM 748548)	350 LF
B	EPOXY RESIN PAINT PAVEMENT STRIPING, WHITE 5" SOLID (ITEM 748548)	872 LF
C	EPOXY RESIN PAINT PAVEMENT STRIPING, YELLOW 5" SOLID (ITEM 748548)	1694 LF

W:\MSV8\CELLS\PROJDEV\SBLCEL

DELAWARE DEPARTMENT OF TRANSPORTATION

ADDENDUMS / REVISIONS

SCALE 0 30 60 90 FEET

GOVERNOR PRINTZ BOULEVARD RESTORATION

CONTRACT T201404401
COUNTY NEW CASTLE
BRIDGE NO. N/A
DESIGNED BY: BLK
CHECKED BY: DMO

SIGNING, STRIPING AND CONDUIT PLAN

SS-01
SHEET NO. 49
TOTAL SHTS. 59

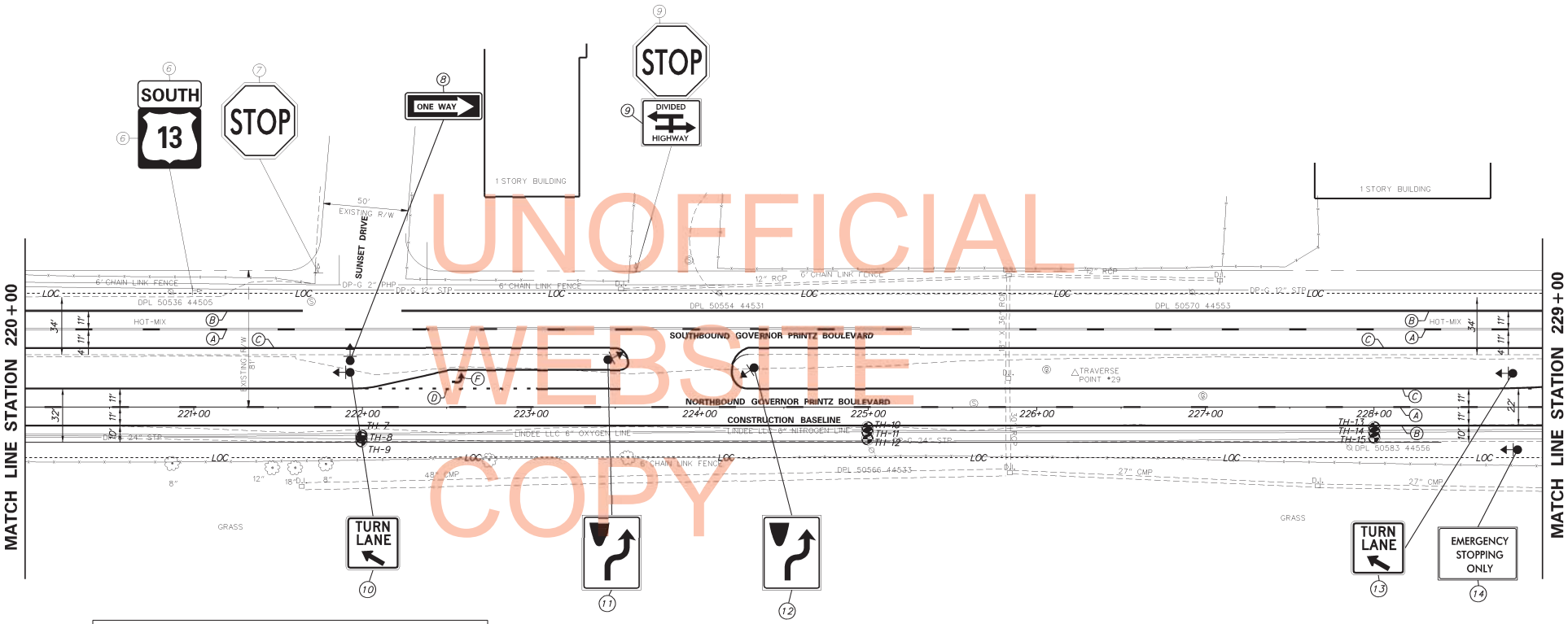

UNOFFICIAL WEBSITE COPY

PAVEMENT MARKINGS LEGEND		
SYMBOL	ITEM	QUANTITY
A	EPOXY RESIN PAINT PAVEMENT STRIPING, WHITE 5" BROKEN - 10' LINE & 30' GAP (ITEM 748548)	450 LF
B	EPOXY RESIN PAINT PAVEMENT STRIPING, WHITE 5" SOLID (ITEM 748548)	1742 LF
C	EPOXY RESIN PAINT PAVEMENT STRIPING, YELLOW 5" SOLID (ITEM 748548)	1700 LF
D	EPOXY RESIN PAINT PAVEMENT STRIPING, WHITE 5" DOTTED - 2' LINE & 6' GAP (ITEM 748548)	28 LF
F	ALKYD-THERMOPLASTIC PAVEMENT STRIPING, WHITE SYMBOL/LEGEND, (ITEM 748015)	15.5 SF

SS-02

DELAWARE DEPARTMENT OF TRANSPORTATION

ADDENDUMS / REVISIONS

SCALE 0 30 60 90 FEET

GOVERNOR PRINTZ BOULEVARD RESTORATION

CONTRACT T201404401
COUNTY NEW CASTLE
BRIDGE NO. N/A
DESIGNED BY: BLK
CHECKED BY: DMO

SIGNING, STRIPING AND CONDUIT PLAN

SHEET NO. 50
TOTAL SHTS. 59

W:\MSV8\CELLS\PROJDEV\SBLCEL

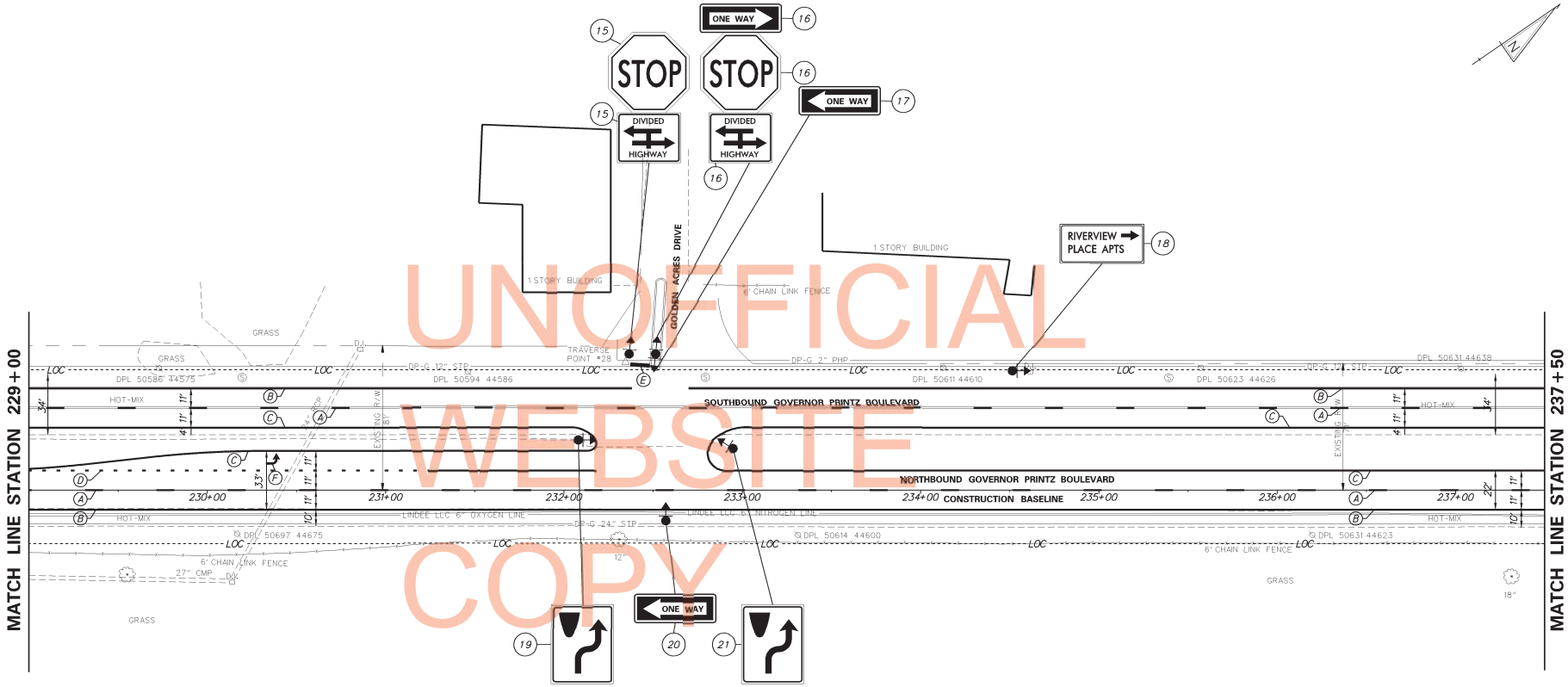

UNOFFICIAL WEBSITE COPY

PAVEMENT MARKINGS LEGEND

SYMBOL	ITEM	QUANTITY
A	EPOXY RESIN PAINT PAVEMENT STRIPING, WHITE 5" BROKEN - 10' LINE & 30' GAP (ITEM 748548)	420 LF
B	EPOXY RESIN PAINT PAVEMENT STRIPING, WHITE 5" SOLID (ITEM 748548)	1762 LF
C	EPOXY RESIN PAINT PAVEMENT STRIPING, YELLOW 5" SOLID (ITEM 748548)	1600 LF
D	EPOXY RESIN PAINT PAVEMENT STRIPING, WHITE 5" DOTTED - 2' LINE & 6' GAP (ITEM 748548)	56 LF
E	ALKYD-THERMOPLASTIC PAVEMENT STRIPING, WHITE 16" SOLID (ITEM 748015)	20 SF
F	ALKYD-THERMOPLASTIC PAVEMENT STRIPING, WHITE SYMBOL/LEGEND, (ITEM 748015)	15.5 SF

W:\MSV8\CELLS\PROJDEV\SBLCEL

DELAWARE DEPARTMENT OF TRANSPORTATION	ADDENDUMS / REVISIONS	SCALE 0 30 60 90 FEET	GOVERNOR PRINTZ BOULEVARD RESTORATION	CONTRACT T201404401	BRIDGE NO. N/A	SIGNING, STRIPING AND CONDUIT PLAN	SS-03
				COUNTY NEW CASTLE	DESIGNED BY: BLK		SHEET NO. 51
					CHECKED BY: DMO		TOTAL SHTS. 59

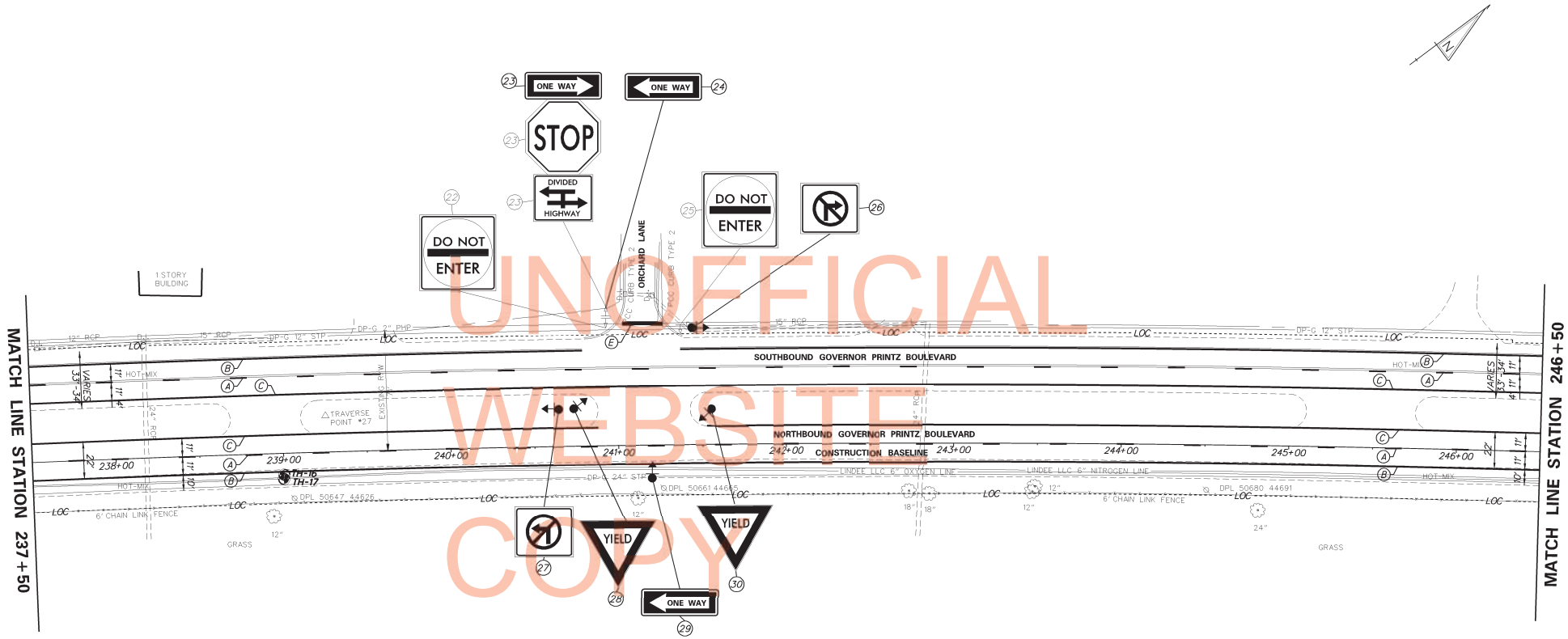

PAVEMENT MARKINGS LEGEND		
SYMBOL	ITEM	QUANTITY
(A)	EPOXY RESIN PAINT PAVEMENT STRIPING, WHITE 5" BROKEN - 10' LINE & 30' GAP (ITEM 748548)	470 LF
(B)	EPOXY RESIN PAINT PAVEMENT STRIPING, WHITE 5" SOLID (ITEM 748548)	1744 LF
(C)	EPOXY RESIN PAINT PAVEMENT STRIPING, YELLOW 5" SOLID (ITEM 748548)	1740 LF
(E)	ALKYD-THERMOPLASTIC PAVEMENT STRIPING, WHITE 16" SOLID (ITEM 748015)	27 SF

W:\MSV8\CELLS\PROJDEV\SBLCEL

DELAWARE DEPARTMENT OF TRANSPORTATION

ADDENDUMS / REVISIONS

SCALE 0 30 60 90 FEET

GOVERNOR PRINTZ BOULEVARD RESTORATION

CONTRACT T201404401
COUNTY NEW CASTLE
BRIDGE NO. N/A
DESIGNED BY: BLK
CHECKED BY: DMO

SIGNING, STRIPING AND CONDUIT PLAN

SS-04
SHEET NO. 52
TOTAL SHTS. 59

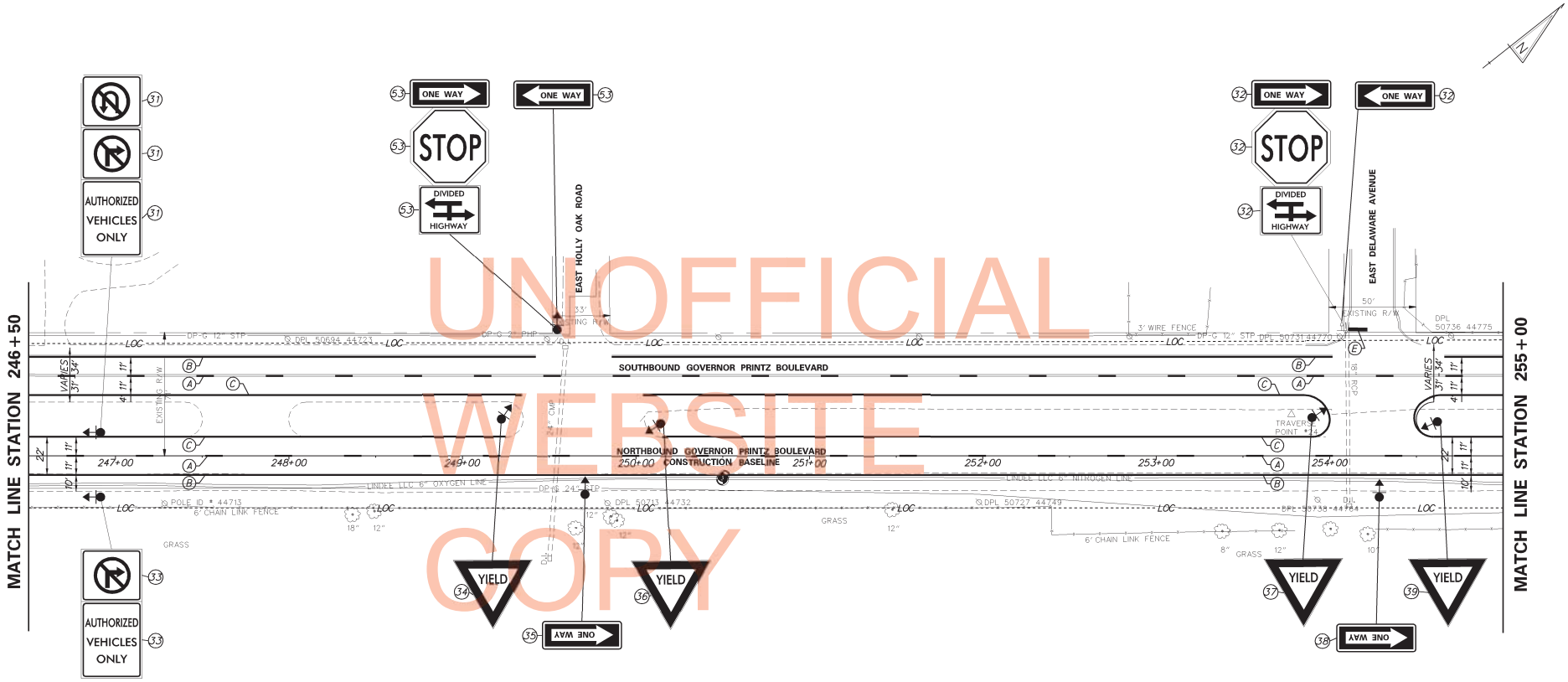

UNOFFICIAL WEBSITE COPY

PAVEMENT MARKINGS LEGEND		
SYMBOL	ITEM	QUANTITY
A	EPOXY RESIN PAINT PAVEMENT STRIPING, WHITE 5" BROKEN - 10' LINE & 30' GAP (ITEM 748548)	420 LF
B	EPOXY RESIN PAINT PAVEMENT STRIPING, WHITE 5" SOLID (ITEM 748548)	1592 LF
C	EPOXY RESIN PAINT PAVEMENT STRIPING, YELLOW 5" SOLID (ITEM 748548)	1540 LF
E	ALKYD-THERMOPLASTIC PAVEMENT STRIPING, WHITE 16" SOLID (ITEM 748015)	16 SF

W:\MSV8\CELLS\PROJDEV\SBLCEL

DELAWARE DEPARTMENT OF TRANSPORTATION

ADDENDUMS / REVISIONS

SCALE 0 30 60 90 FEET

GOVERNOR PRINTZ BOULEVARD RESTORATION

CONTRACT	BRIDGE NO.	N/A
T201404401	DESIGNED BY: BLK	
COUNTY	CHECKED BY: DMO	
NEW CASTLE		

SIGNING, STRIPING AND CONDUIT PLAN

SS-05
SHEET NO. 53
TOTAL SHTS. 59



UNOFFICIAL WEBSITE COPY

PAVEMENT MARKINGS LEGEND

SYMBOL	ITEM	QUANTITY
(A)	EPOXY RESIN PAINT PAVEMENT STRIPING, WHITE 5" BROKEN - 10' LINE & 30' GAP (ITEM 748548)	400 LF
(B)	EPOXY RESIN PAINT PAVEMENT STRIPING, WHITE 5" SOLID (ITEM 748548)	1550 LF
(C)	EPOXY RESIN PAINT PAVEMENT STRIPING, YELLOW 5" SOLID (ITEM 748548)	1550 LF

W:\MSV8\CELLS\PROJDEV\SBLCEL

DELAWARE DEPARTMENT OF TRANSPORTATION

ADDENDUMS / REVISIONS

SCALE 0 30 60 90 FEET

GOVERNOR PRINTZ BOULEVARD RESTORATION

CONTRACT T201404401
COUNTY NEW CASTLE
BRIDGE NO. N/A
DESIGNED BY: BLK
CHECKED BY: DMO

SIGNING, STRIPING AND CONDUIT PLAN

SS-06
SHEET NO. 54
TOTAL SHTS. 59

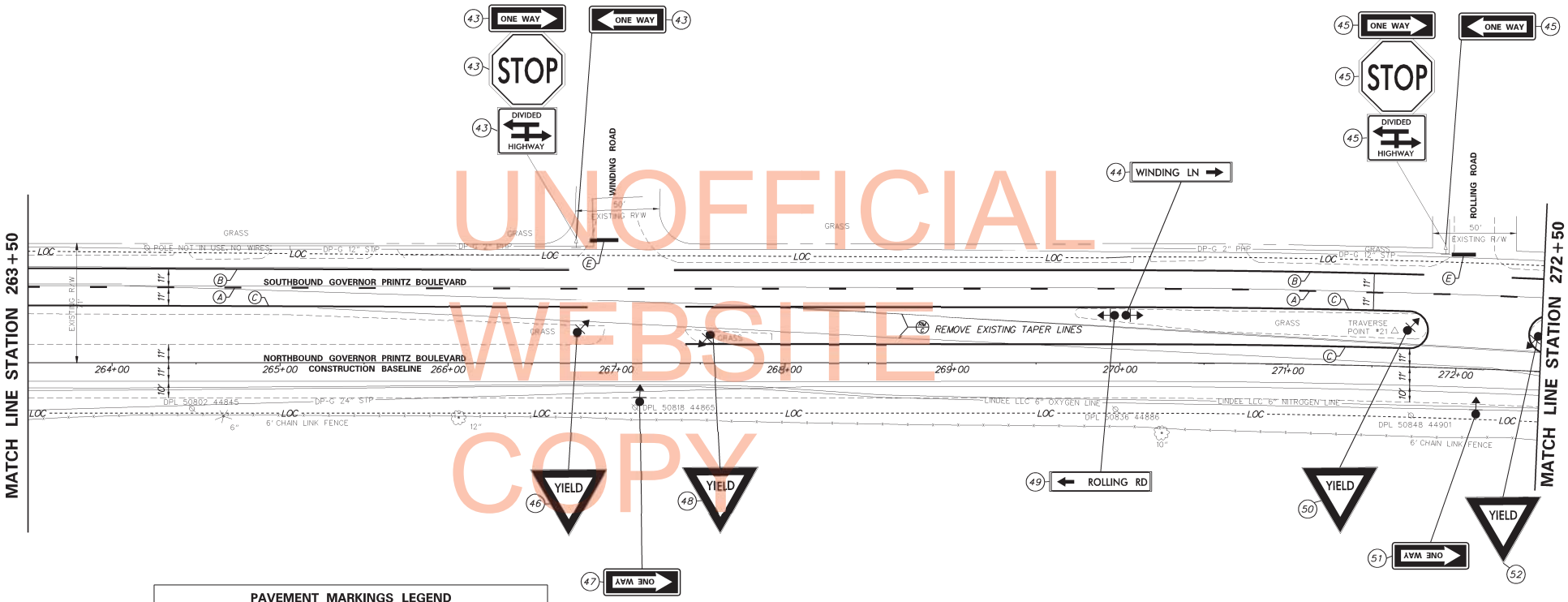

PAVEMENT MARKINGS LEGEND		
SYMBOL	ITEM	QUANTITY
A	EPOXY RESIN PAINT PAVEMENT STRIPING, WHITE 5" BROKEN - 10' LINE & 30' GAP (ITEM 748548)	230 LF
B	EPOXY RESIN PAINT PAVEMENT STRIPING, WHITE 5" SOLID (ITEM 748548)	788 LF
C	EPOXY RESIN PAINT PAVEMENT STRIPING, YELLOW 5" SOLID (ITEM 748548)	1328 LF
E	ALKYD-THERMOPLASTIC PAVEMENT STRIPING, WHITE 16" SOLID (ITEM 748015)	40 SF

UNOFFICIAL WEBSITE COPY

W:\MSV8\CELLS\PROJDEV\SBLCEL

DELAWARE DEPARTMENT OF TRANSPORTATION	ADDENDUMS / REVISIONS	SCALE 0 30 60 90 FEET	GOVERNOR PRINTZ BOULEVARD RESTORATION	CONTRACT T201404401	BRIDGE NO. N/A	SIGNING, STRIPING AND CONDUIT PLAN	SS-07
				COUNTY NEW CASTLE	DESIGNED BY: BLK		SHEET NO. 55
					CHECKED BY: DMO		TOTAL SHTS. 59

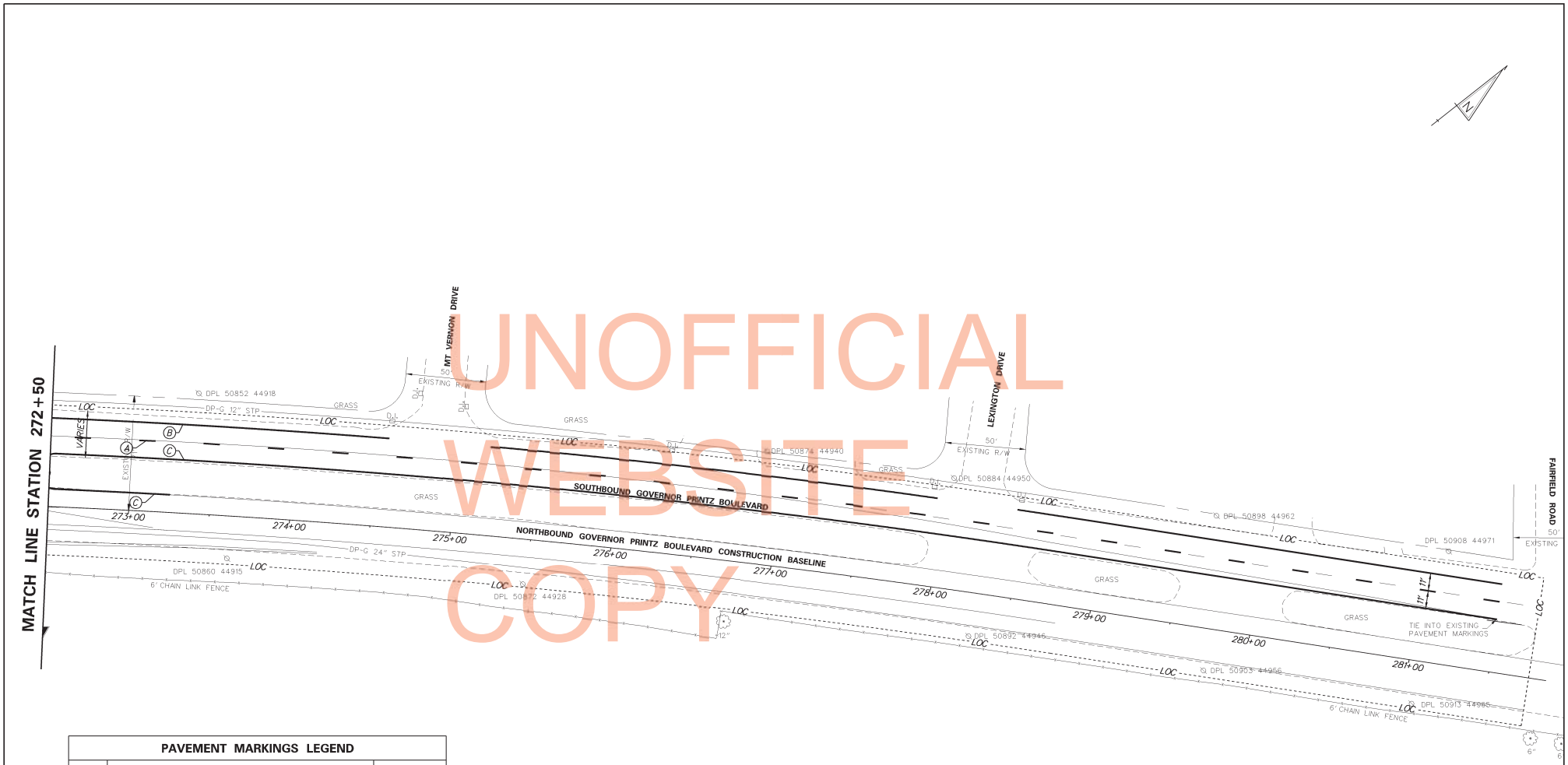

PAVEMENT MARKINGS LEGEND		
SYMBOL	ITEM	QUANTITY
A	EPOXY RESIN PAINT PAVEMENT STRIPING, WHITE 5" BROKEN - 10' LINE & 30' GAP (ITEM 748548)	230 LF
B	EPOXY RESIN PAINT PAVEMENT STRIPING, WHITE 5" SOLID (ITEM 748548)	793 LF
C	EPOXY RESIN PAINT PAVEMENT STRIPING, YELLOW 5" SOLID (ITEM 748548)	980 LF

UNOFFICIAL WEBSITE COPY

W:\MSV8\CELLS\PROJDEV\SBLCEL

DELAWARE DEPARTMENT OF TRANSPORTATION

ADDENDUMS / REVISIONS

SCALE 0 30 60 90 FEET

GOVERNOR PRINTZ BOULEVARD RESTORATION

CONTRACT T201404401
COUNTY NEW CASTLE
BRIDGE NO. N/A
DESIGNED BY: BLK
CHECKED BY: DMO

SIGNING, STRIPING AND CONDUIT PLAN

SS-08
SHEET NO. 56
TOTAL SHTS. 59

SIGN SCHEDULE

#	SHEET NO.	PLAN INDICATOR	CODE	QTY.	DESCRIPTION	ASSEMBLY NO.	SIGN WIDTH (IN)	SIGN HEIGHT (IN)	SIGN AREA (SF)	ITEM 749687 SINGLE POST (EACH)			ITEM 749690 MULTI POST (SF)			POST INSTALLATION TYPE	Code X11 12' Post (W/ Basepost)	ITEM 749688 4" HOLE, 0-6" (EACH)	ITEM 749689 4" HOLE, >6" (EACH)	REMARKS
										SIGN DISPOSTION	REMOVE	INSTALL	SIGN DISPOSTION	REMOVE	INSTALL					
	SS-01																			
9		1	R1-2(48)	1	YIELD	1	48"	48"	8	NEW		1				SOIL	1			
4		2	R1-1(36)	1	STOP	2	36"	36"	9				NEW		27.5	SOIL	2			
393		2	R6-1_R(54)	1	ONE WAY (ENCLOSED IN RIGHT ARROW) - 54x18	2	54"	18"	6.75				NEW							
408		2	R6-3a(30)	1	DIVIDED HIGHWAY CROSSING (T - Intersection) - 30x24	2	30"	24"	5				NEW							
395		3	R6-1_L(54)	1	ONE WAY (ENCLOSED IN LEFT ARROW) - 54x18	2	54"	18"	6.75				NEW							
9		4	R1-2(48)		YIELD	4	48"	48"	8	NEW		1				SOIL	1			
395		5	R6-1_L(54)		ONE WAY (ENCLOSED IN LEFT ARROW) - 54x18	5	54"	18"	6.75	NEW		1				SOIL	1			
	SS-02																			
1514		6	M3-3(24)		CARDINAL DIRECTION - SOUTH - 24x12	6				REMAIN										
1484			M1-4(24)		US ROUTE (2 - Digit Sign) - 24x24	6				REMAIN										
4		7	R1-1(36)		STOP	7				REMAIN										
393		8	R6-1_R(54)	1	ONE WAY (ENCLOSED IN RIGHT ARROW) - 54x18	8	54"	18"	6.75	NEW		1				SOIL	1			
4		9	R1-1(36)		STOP	9				REMAIN										
408			R6-3a(30)	1	DIVIDED HIGHWAY CROSSING (T - Intersection) - 30x24	9	30"	24"	5	ADD TO EXIST.		1								
252		10	R3-20-DE	1	TURN LANE	10	18"	18"	2.25	NEW		1				SOIL	1			
311		11	R4-7(24)	1	KEEP RIGHT (Symbol) - 24x30	11	24"	30"	5	NEW		1				SOIL	1			
311		12	R4-7(24)	1	KEEP RIGHT (Symbol) - 24x30	12	24"	30"	5	NEW		1				SOIL	1			
252		13	R3-20-DE	1	TURN LANE	13	18"	18"	2.25	NEW		1				SOIL	1			
496		14	R8-7(30)	1	EMERGENCY STOPPING ONLY - 30x24	14	30"	24"	5	NEW		1				SOIL	1			
	SS-03																			
4		15	R1-1(36)	1	STOP	15	36"	36"	9	NEW			NEW		14	SOIL	2			
408		15	R6-3a(30)	1	DIVIDED HIGHWAY CROSSING (T - Intersection) - 30x24	15	30"	24"	5	NEW			NEW							
393		16	R6-1_R(54)	1	ONE WAY (ENCLOSED IN RIGHT ARROW) - 54x18	16	54"	18"	6.75	NEW					27.5	SOIL	2			
4		16	R1-1(36)	1	STOP	16	36"	36"	9	NEW										
408		16	R6-3a(30)	1	DIVIDED HIGHWAY CROSSING (T - Intersection) - 30x24	16	30"	24"	5	NEW										
395		17	R6-1_L(54)	1	ONE WAY (ENCLOSED IN LEFT ARROW) - 54x18	16	54"	18"	6.75	NEW										
1686		18	D3-2-DE2	1	DEVELOPMENT NAME	18	36"	36"	9				NEW		9	SOIL	2			Riverview Place Apts -->
311		19	R4-7(24)	1	KEEP RIGHT (Symbol) - 24x30	19	24"	30"	5	NEW		1					1			
395		20	R6-1_L(54)	1	ONE WAY (ENCLOSED IN LEFT ARROW) - 54x18	20	54"	18"	6.75	NEW		1					1			
311		21	R4-7(24)	1	KEEP RIGHT (Symbol) - 24x30	21	24"	30"	5	NEW		1					1			
					PAGE TOTALS				148.75			13			78		20			

UNOFFICIAL WEBSITE COPY

SIGN SCHEDULE

NO.	SHEET NO.	PLAN INDICATOR	CODE	QTY.	DISCRIPTION	ASSEMBLY NO.	SIGN WIDTH (IN)	SIGN HEIGHT (IN)	SIGN AREA (SF)	ITEM 749687 SINGLE POST (EACH)			ITEM 749690 MULTI POST (SF)			POST INSTALLATION TYPE	Code X11 12' Post (W/ Basepost)	ITEM 749688 4" HOLE, 0-6" (EACH)	ITEM 749689 4" HOLE, >6" (EACH)	REMARKS
										SIGN DISPOSTION	REMOVE	INSTALL	SIGN DISPOSTION	REMOVE	INSTALL					
	SS-04																			
359		22	R5-1(36)		DO NOT ENTER - 36x36	22				REMAIN										
393		23	R6-1_R(54)	1	ONE WAY (ENCLOSED IN RIGHT ARROW) - 54x18	23	54"	18"	6.75				ADD TO EXIST		27.5	SOIL	2			
4		23	R1-1(36)	1	STOP	23	36"	36"	9		1		RENEW							
408		23	R6-3a(30)	1	DIVIDED HIGHWAY CROSSING (T - Intersection) - 30x24	23	30"	24"	5		1		RENEW							
395		24	R6-1_L(54)	1	ONE WAY (ENCLOSED IN LEFT ARROW) - 54x18	23	54"	18"	6.75				ADD TO EXIST.							
359		25	R5-1(36)		DO NOT ENTER - 36x36	25				REMAIN										
106		26	R3-1(36)	1	RIGHT TURN PROHIBITION (Symbol) - 36x36	26	36"	36"	9				NEW		9	SOIL	2			
111		27	R3-2(36)	1	LEFT TURN PROHIBITION (Symbol) - 36x36	27	36"	36"	9				NEW		9	SOIL	2			
9		28	R1-2(48)	1	YIELD	28	48"	48"	8	NEW		1				SOIL	1			
395		29	R6-1_L(54)	1	ONE WAY (ENCLOSED IN LEFT ARROW) - 54x18	29	54"	18"	6.75	NEW		1				SOIL	1			
9		30	R1-2(48)	1	YIELD	30	48"	48"	8	NEW		1				SOIL	1			
	SS-05																			
121		31	R3-4(36)	1	U - TURN PROHIBITION (Symbol) - 36x36	31	36"	36"	9				NEW		23	SOIL	2			
106		31	R3-1(36)	1	RIGHT TURN PROHIBITION (Symbol) - 36x36	31	36"	36"	9				NEW							
391		31	R5-11	1	AUTHORIZED VEHICLES ONLY	31	30"	24"	5				NEW							
393		32	R6-1_R(54)	1	ONE WAY (ENCLOSED IN RIGHT ARROW) - 54x18	32	54"	18"	6.75				NEW		27.5	SOIL	2			
395		32	R6-1_L(54)	1	ONE WAY (ENCLOSED IN LEFT ARROW) - 54x18	32	54"	18"	6.75				NEW							
4		32	R1-1(36)	1	STOP	32	36"	36"	9		1		RENEW							
408		32	R6-3a(30)	1	DIVIDED HIGHWAY CROSSING (T - Intersection) - 30x24	32	30"	24"	5		1		RENEW							
106		33	R3-1(36)	1	RIGHT TURN PROHIBITION (Symbol) - 36x36	33	36"	36"	9				NEW		14	SOIL	2			
391		33	R5-11	1	AUTHORIZED VEHICLES ONLY	33	30"	24"	5				NEW			SOIL				
9		34	R1-2(48)	1	YIELD	34	48"	48"	8	NEW		1					1			
395		35	R6-1_L(54)	1	ONE WAY (ENCLOSED IN LEFT ARROW) - 54x18	35	54"	18"	6.75	NEW		1					1			
9		36	R1-2(48)	1	YIELD	36	48"	48"	8	NEW		1					1			
9		37	R1-2(48)	1	YIELD	37	48"	48"	8	NEW		1					1			
395		38	R6-1_L(54)	1	ONE WAY (ENCLOSED IN LEFT ARROW) - 54x18	38	54"	18"	6.75	NEW		1					1			
9		39	R1-2(48)	1	YIELD	39	48"	48"	8	NEW		1					1			
393		53	R6-1_R(54)	1	ONE WAY (ENCLOSED IN RIGHT ARROW) - 54x18	32	54"	18"	6.75				NEW		27.5	SOIL	2			
395		53	R6-1_L(54)	1	ONE WAY (ENCLOSED IN LEFT ARROW) - 54x18	32	54"	18"	6.75				NEW							
4		53	R1-1(36)	1	STOP	32	36"	36"	9		1		RENEW							
408		53	R6-3a(30)	1	DIVIDED HIGHWAY CROSSING (T - Intersection) - 30x24	32	30"	24"	5		1		RENEW							
					PAGE TOTALS				**205.75**		6	9		0	137.5		23	0	0	

UNOFFICIAL WEBSITE COPY

Y:\NEWCASTL\050\ROAD\T201404401\PLANS\SS09.DGN

SIGN SCHEDULE

NO.	SHEET NO.	PLAN INDICATOR	CODE	QTY.	DISCRIPTION	ASSEMBLY NO.	SIGN WIDTH (IN)	SIGN HEIGHT (IN)	SIGN AREA (SF)	ITEM 749687 SINGLE POST (EACH)			ITEM 749690 MULTI POST (SF)			POST INSTALLATION TYPE	Code X11 12' Post (W/ Basepost)	ITEM 749688 4" HOLE, 0-6" (EACH)	ITEM 749689 4" HOLE, >6" (EACH)	REMARKS
										SIGN DISPOSTION	REMOVE	INSTALL	SIGN DISPOSTION	REMOVE	INSTALL					
	SS-06																			
1836		40	D11-1	1	BIKE ROUTE	40	24"	18"	3	NEW		1					1			
1682		41	D3-2(30)	1	ADVANCE STREET NAME (2 Line)	41	60"	36"	15				NEW		15	SOIL	1			Delaware Av -->
1508		42	M3-1(24)	1	CARDINAL DIRECTION - NORTH - 24x12	42	24"	12"	2	NEW		1					1			
1488		42	M1-5(24)	1	STATE ROUTE (2 - Digit Sign) - 24x24	42	24"	24"	2	NEW		1								
496		42	R8-7(30)	1	EMERGENCY STOPPING ONLY - 30x24	42	30"	24"	5	NEW		1								
	SS-07					45							NEW		27.5	SOIL	2			
393		43	R6-1_R(54)	1	ONE WAY (ENCLOSED IN RIGHT ARROW) - 54x18	43	54"	18"	6.75				NEW		27.5	SOIL	2			
395		43	R6-1_L(54)	1	ONE WAY (ENCLOSED IN LEFT ARROW) - 54x18	43	54"	18"	6.75				NEW							
4		43	R1-1(36)	1	STOP	43	36"	36"	9		1		RENEW							
408		43	R6-3a(30)	1	DIVIDED HIGHWAY CROSSING (T - Intersection) - 30x24	43	30"	24"	5		1		RENEW							
1682		44	D3-2(30)	1	ADVANCE STREET NAME (2 Line)	44	60"	36"	15				NEW		15	SOIL	1			Winding Ln -->
393		45	R6-1_R(54)	1	ONE WAY (ENCLOSED IN RIGHT ARROW) - 54x18	45	54"	18"	6.75				NEW		27.5	SOIL	2			
395		45	R6-1_L(54)	1	ONE WAY (ENCLOSED IN LEFT ARROW) - 54x18	45	54"	18"	6.75				NEW							
4		45	R1-1(36)	1	STOP	45	36"	36"	9		1		RENEW							
408		45	R6-3a(30)	1	DIVIDED HIGHWAY CROSSING (T - Intersection) - 30x24	45	30"	24"	5		1		RENEW							
9		46	R1-2(48)	1	YIELD	46	48"	48"	8	NEW		1					1			
395		47	R6-1_L(54)	1	ONE WAY (ENCLOSED IN LEFT ARROW) - 54x18	47	54"	18"	6.75	NEW		1					1			
9		48	R1-2(48)	1	YIELD	48	48"	48"	8	NEW		1					1			
1682		49	D3-2(30)	1	ADVANCE STREET NAME (2 Line)	49	60"	36"	15				NEW		15	SOIL	1			<-- Rolling Rd
9		50	R1-2(48)	1	YIELD	50	48"	48"	8	NEW		1					1			
395		51	R6-1_L(54)	1	ONE WAY (ENCLOSED IN LEFT ARROW) - 54x18	51	54"	18"	6.75	NEW		1					1			
9		52	R1-2(48)	1	YIELD	52	48"	48"	8	NEW		1					1			
					PAGE TOTALS				157.5		4	10		0	127.5		17	0	0	

UNOFFICIAL WEBSITE COPY

Y:\NEWCASTL\050\ROAD\T201404401\PLANS\SS09.DGN

DELAWARE DEPARTMENT OF TRANSPORTATION	ADDENDUMS / REVISIONS	NOT TO SCALE	GOVERNOR PRINTZ BOULEVARD RESTORATION	CONTRACT T201404401	BRIDGE NO. N/A	SIGNING, STRIPING AND CONDUIT PLAN	SHEET NO. 59
				COUNTY NEW CASTLE	DESIGNED BY: BLK		TOTAL SHTS. 59
					CHECKED BY: DMO		