

STATE OF DELAWARE
DEPARTMENT OF TRANSPORTATION
MAINTENANCE AND OPERATIONS




PLANS AND SPECIFICATIONS FOR
Contract Number: DOT1718-STSWEEPING_ND
Street Sweeping, North District, FY18-FY19

PLANS PREPARED BY: *Meke*
NORTH DISTRICT CONTRACTS ENGINEER

DATE: 10/23/17

DATE RECOMMENDED: 10/25/17

R Schilling
NORTH DISTRICT DESIGN ENGINEER




DATE RECOMMENDED: 25 OCTOBER 2017

Maureen Elizabeth Mauger
NORTH DISTRICT MAINTENANCE ENGINEER



DATE APPROVED: 10/24/17

Donald D. Weber
NORTH DISTRICT ENGINEER



DELAWARE DEPARTMENT OF TRANSPORTATION

Contract No.

Street Sweeping, North District, FY18-FY19

CONTRACT DESCRIPTION

The purpose of this contract is to provide street sweeping services on state maintained subdivision roads in Areas 11 & 12 of the North District. This is a calendar day contract that shall be in effect from June 1, 2018 to October 15, 2018.

This Contract may add additional work locations upon authorization of funding and mutual agreement between the Department and the Contractor.

This contract may be extended for two (2) one (1) year periods.

The anticipated Notice To Proceed for this contract is scheduled for June 1, 2018.

PROJECT NOTES

1. Contract Term: This contract shall be for one sweeping season. The sweeping season shall be from June 1 to October 15 of the 2018 calendar year. The Performance Bond shall be submitted with the contract execution and shall be required for any contract extension. Failure on the part of the Contractor to submit the Performance Bond prior to the first working day of each calendar year shall result in the contract being cancelled. It shall be the Contractor's responsibility to obtain the forms necessary to renew the Performance Bond each year the contract is in force. Unit prices will remain the same unless economic conditions, such as a change in fuel prices, justify a change at the discretion of the Engineer. The Engineer holds the right to cancel the Contract if an agreement on unit prices is unable to be reached.
2. Depending on fund availability, the Department reserves the right to increase or decrease quantities of the items specified in this contract. Such additions or deletions shall not be a cause for an increase or decrease in any contract unit bid prices.
3. Maintenance of Traffic: The Contractor and all others shall perform all work in a manner that shall ensure the least practicable obstruction to the traveling public and shall conform to the requirements of the latest revision of the Delaware Manual entitled "Delaware Manual On Uniform Traffic Control Devices" (DEMUTCD) in effect at the time of advertisement for bids.

The Department reserves the right to stop the Contractor's operations if the operations are not in compliance with the DEMUTCD, the specifications, or the Contract Documents. The Department also reserves the right to stop the Contractor's operations if the Engineer deems the operation unsafe.

The extent of the Maintenance of Traffic required on subdivision roads:

- One or more amber rotating or flashing beacons or strobe light(s) as defined by Section 6F.81 of the Delaware MUTCD

DELAWARE DEPARTMENT OF TRANSPORTATION

Contract No.

Street Sweeping, North District, FY18-FY19

- An arrow board mounted to the back of the sweeper in accordance with Section 6F.61 of the Delaware MUTCD that has the capability of displaying the flashing arrow or flashing caution mode as described in the Delaware MUTCD

All equipment shall be removed from the job sites on a daily basis, except when allowed by the DelDOT approved Traffic Safety Plan, or as approved by the Engineer.

4. Sweeping: There shall be a total of one (1) cycle of sweeping for each calendar year of this contract. The cycle shall be completed by October 15, 2018. The date is subject to change at the discretion of the Engineer if conditions warrant adjustment.

“Miles” shall mean the number of miles, to the nearest 1/10 of a mile, as measured along the approximate edge line of the street.

“Debris” shall mean all litter, rubbish, leaves, sand, dirt, garbage and other foreign material removable from a paved street with a mechanical street sweeper.

The Contractor shall remove all debris from all portions of a streets and radius. Items of excessive size, such as cardboard, large gravel etc. shall be physically picked up and placed in the hopper by the operator or other personnel, and is incidental to the unit price of Item 763600.

At all times the Contractor shall use good sweeping practices which includes but are not limited to:

- a. Adjust spray nozzles to keep dust, caused by sweeping, to a minimum.
- b. Center dirt reflector and main drag shoes shall be properly maintained and adjusted, or any other device designed to direct debris or dirt into the path of the rear broom.
- c. Sweeping speed shall be adjusted to street conditions with a maximum speed of eight (8) miles per hour. Patterned concrete medians, crosswalks, and radius shall be swept at a maximum speed of three (3) miles per hour.
- d. Operate sweepers as close to parked cars or other obstacles as practical.

The Contractor is required to have a GPS system in place that is capable of displaying completed work. Failure to have this system can result in cancellation of the Contract. All costs associated with this system are incidental to the Unit Price bid for Item 763600.

5. Locations: All sweeping shall be conducted as listed under the subsection entitled “Locations” of these provisions. Area 11 has a total of 586 Miles per cycle. Area 12 has a total of 523 Miles per cycle. All sweeping will be paid under Item 763600.

DELAWARE DEPARTMENT OF TRANSPORTATION

Contract No.

Street Sweeping, North District, FY18-FY19

6. Work Schedule: The Contractor shall begin work for this contract within ten calendar days after receiving a "Notice To Proceed" from DelDOT.

The Contractor shall not conduct sweeping operations on Saturdays, Sundays or official Holidays unless approved in writing by the Engineer. No sweeping will be conducted by the Contractor after sunset or before sunrise, without the express and written permission of the Engineer.

The Contractor shall supply weekly to the Engineer a proposed 2 week work schedule listing the locations and approximate start date for each location as well as an up to date running tally of completed locations, until all miles have been completed. This will be in a checklist format and submitted electronically to the Engineer. The district shall supply the form to the Contractor.

The Contractor shall have a Field Supervisor available via telephone during all sweeping hours.

The DelDOT inspector or authorized representative reserve the right to be the sole judge if the weather is too inclement to sweep.

7. Contractor Responsibility: The Contractor shall be responsible for complying with Section 108.01 of current DelDOT Standard Specifications regarding Subletting of Contract.

8. Insurance: The Contractor, at his own expense, shall carry the following coverage at a minimum:

Automobile Liability Coverage- The minimum limits of liability shall be \$250,000 per person and \$500,000 per occurrence bodily injury and \$100,000 per occurrence property damage. In the event that a combined Single Limit Policy is in force, a limit of liability of \$500,000 will be deemed to meet this requirement.

General Liability Coverage- The minimum limits of liability shall be \$300,000 bodily injury and \$100,000 property damage. A combined single limit of \$400,000 meets the requirement.

Worker's Compensation-Statutory laws require a minimum limit for Employer's liability of \$100,000.

9. Limits of Right of Way: All sweeping is within the state's right of way. Any questions regarding the limits of the right of way shall be referred to the Engineer.
10. Construction Areas: Areas which come under construction during the life of this contract shall be removed from this contract and payment reduced by the contract bid price per sweep mile for the duration of the construction. Areas removed shall be determined by the Engineer.
11. "Ozone Action Day" Notification and Procedure: When notified by the Department that the following day has been designated as an "Ozone Action Day," no sweeping or related work

DELAWARE DEPARTMENT OF TRANSPORTATION

Contract No.

Street Sweeping, North District, FY18-FY19

utilizing fossil fuel powered engines shall be undertaken. The Contractor shall be notified by the Engineer electronically or via telephone prior to 3:00 P.M. of the day prior to the designated "Ozone Action Day." Sweeping cycle completion date shall be adjusted by an equal number of days that sweeping is not completed due to "Ozone Action Day" restrictions.

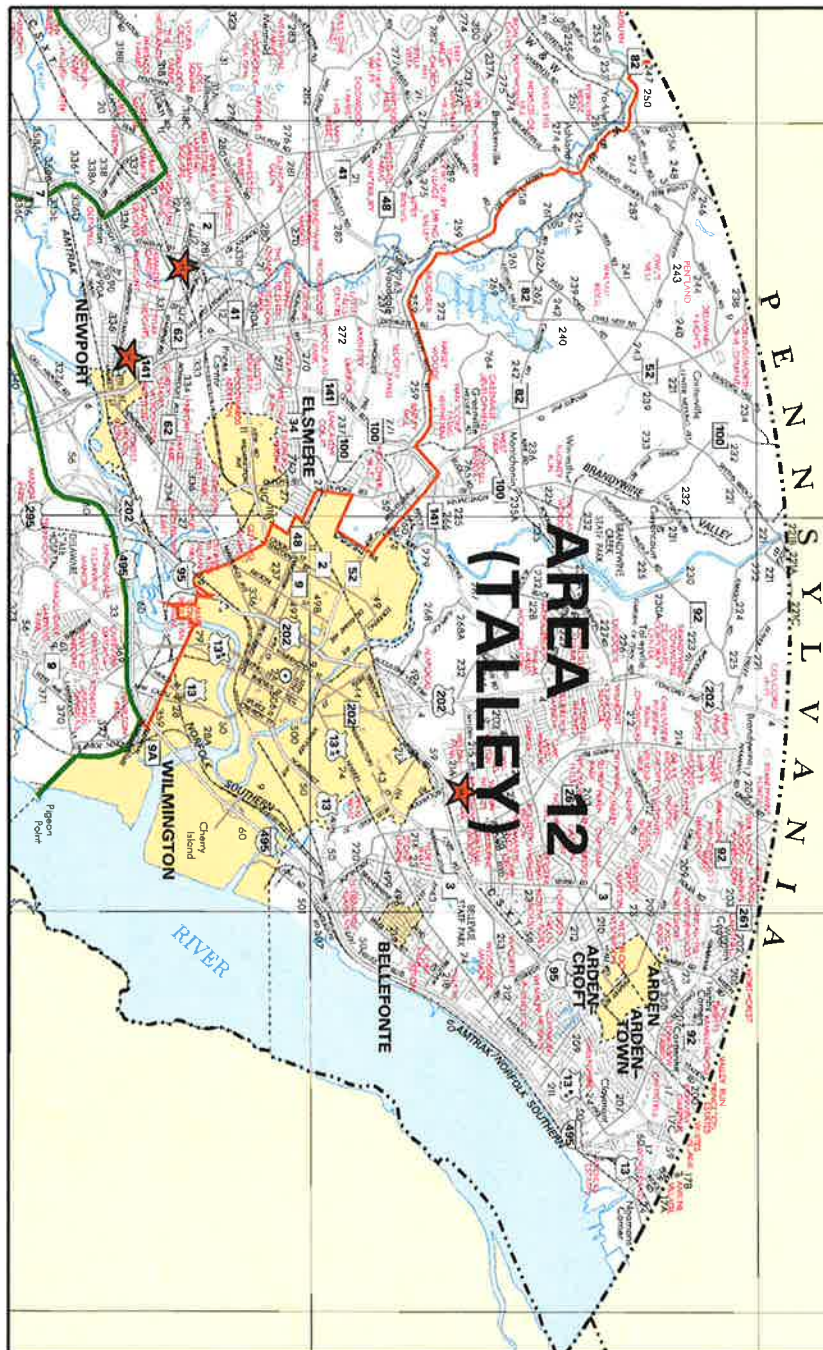
QUANTITY SUMMARY

ITEM #	ITEM DESCRIPTION	UNIT	QUANTITY
763600	Street Sweeping	MI	1,110.00
763000	Initial Expense	LS	1.00

DELAWARE DEPARTMENT OF TRANSPORTATION

Contract No.

Street Sweeping, North District, FY18-FY19



DELAWARE DEPARTMENT OF TRANSPORTATION

Contract No.

Street Sweeping, North District, FY18-FY19

LOCAL ROADWAYS - AREA 12 - TALLEY

STREET NAME	SWEET MILES
Row Labels	Column Labels
ADDICKS ESTATES	0.92
DORIS AVENUE	0.04
MARION AVENUE	0.6
ROBERTS AVENUE	0.14
WILLIAMS AVENUE	0.14
AFTON	3.5
AFTON DRIVE	0.36
BANDUR COURT	0.22
BOLTON COURT	0.14
BOLTON ROAD	0.38
CHELMSFORD LANE	0.14
DELPENN ROAD	0.48
EXETER ROAD	0.3
FAIRHOPE ROAD	0.78
GUILFORD COURT	0.2
HETTERING ROAD	0.32
WREXHAM ROAD	0.18
ALAPOCAS	3.78
EDGEWOOD ROAD	1.36
GRANITE ROAD	0.36
NORRIS ROAD	0.5
OXFORD PLACE	0.22
SCHOOL ROAD	0.94
SOMERSET ROAD	0.4
ALAPOCAS II	0.56
ROCKLAND CIRCLE	0.4
ROCKLAND COURT	0.08
SCHOOL ROAD	0.08
ANILINE VILLAGE	0.32
PARKWAY	0.32
APPLECROSS	1.3
GREAT BARN LANE	0.6
N. ASHVIEW LANE	0.24
PAIRED OAKS LANE	0.24
S. ASHVIEW LANE	0.22
ASHBOURNE HILLS	10.68
ASHBOURNE ROAD	0.3
AVON DRIVE	2.76
BRENDA CIRCLE	0.1
BURNS ROAD	0.44

DELAWARE DEPARTMENT OF TRANSPORTATION

Contract No.

Street Sweeping, North District, FY18-FY19

CAMEO ROAD	0.56
CORAL DRIVE	0.08
DAPHNE CIRCLE	0.08
DICKENS ROAD	1.06
GERDA CIRCLE	0.06
GLENROCK DRIVE	0.04
KEATS DRIVE	0.64
MELISSA CIRCLE	0.1
NAAMANS DRIVE	0.78
OLD DARLEY ROAD	0.28
OLYMPIA DRIVE	0.04
RUBY DRIVE	1.42
SHELLEY DRIVE	1.7
TOPAZ DRIVE	0.24
AUGUSTINE HILLS	0.78
CANTERA ROAD	0.2
CARL ROAD	0.2
STONE HILL ROAD	0.38
AUGUSTINE RIDGE	0.74
STONE TOWER LANE	0.68
STONE TOWER LANE ENTR	0.06
BALLYMEADE	3.44
BALLYMEADE DRIVE	1.16
E. BOXBOROUGH DRIVE	0.26
E. OAKMEADE DRIVE	0.14
LONGMEADOW DRIVE	0.26
MORNINGDALE DRIVE	0.26
ROCKMEADE DRIVE	0.26
SEABURY DRIVE	0.06
SHREWSBURY DRIVE	0.78
W. OAKMEADE DRIVE	0.1
WEST BOXBOROUGH DRIVE	0.16
BARKLEY	1.22
ALEXANDER DRIVE	0.36
KENNETH LANE	0.12
POINT BREEZE DRIVE	0.68
RUSSELL ROAD	0.06
BARLEY MILL	2.5
BARLEY DRIVE	1.2
BARLEY DRIVE WEST	0.26
E.CLIVDEN PLACE	0.1
E.WARWICK LANE	0.2
KENSINGTON LANE	0.12
THAXTEN DRIVE	0.12
W.CLIVDEN PLACE	0.1
WARWICK LANE	0.4
BEACON HILL	1.62

DELAWARE DEPARTMENT OF TRANSPORTATION

Contract No.

Street Sweeping, North District, FY18-FY19

BEACON HILL DRIVE	0.28
FORESTWOOD DRIVE	0.06
LIGHTHOUSE LANE	0.62
MOUSLEY PLACE	0.66
BEECHWOLD	0.92
BEECHWOLD AVENUE	0.32
GUNNING BEDFORD BLVD	0.3
TALLEY ROAD EXTENSION	0.3
BELL HILL ROAD	0.36
BELL HILL ROAD	0.36
BELLEFONTE	10.2
BEESON ROAD	0.42
BELLEFONTE AVENUE	0.96
BELLEVUE AVENUE	0.3
ELIZABETH AVENUE	0.68
EUCLID AVENUE	0.76
FAIRVIEW AVENUE	0.36
GRANDVIEW AVENUE	0.64
GROVE AVENUE	0.16
HIGHLAND AVENUE	0.62
MAPLE AVENUE	0.74
MARION AVENUE	0.72
MELROSE AVENUE	0.78
MONTEREY PLACE	0.26
PROSPECT AVENUE	0.48
RODMAN ROAD	0.52
ROSEDALE AVENUE	0.82
SCHOOL HOUSE LANE	0.12
TALLEY ROAD	0.46
WYNNBROOK ROAD	0.4
BELLEMEADE	0.2
BELLEMEADE COURT	0.2
BELLEVUE	0.44
BRANDYWINE BOULEVARD	0.16
CALHOUN ROAD	0.28
BELLEVUE HILLS	0.34
ESKRIDGE DRIVE	0.34
BELLEVUE MANOR	1.46
GREENFIELD PLACE	0.26
LINDSEY ROAD	0.44
SPRING LANE	0.36
WOODSDALE ROAD	0.4
BELLEWOOD	0.48
BELLEWOOD ROAD	0.2
SHARPLEY LANE	0.28
BENTON	0.34
BENTON COURT	0.34

DELAWARE DEPARTMENT OF TRANSPORTATION

Contract No.

Street Sweeping, North District, FY18-FY19

BEVERLY WOODS	0.5
JANICE DRIVE	0.14
MARILYN DRIVE	0.36
BIGGER TRACT	0.72
GREEN STREET	0.14
LEON STREET	0.1
SEMINOLE AVENUE	0.48
BIRCH KNOLL	1.12
BIRCH KNOLL ROAD	0.46
HAZEL RIDGE DRIVE	0.28
PINE CLIFF ROAD	0.38
BLUE ROCK MANOR	3.96
ALDERS DRIVE	0.9
BRYN MAWR AVENUE	0.22
CARR AVENUE	0.28
CORDON ROAD	0.34
DORIS DRIVE	0.04
HEARN ROAD	0.06
MEDIAN DRIVE	0.5
ORCHARD DRIVE	0.08
PROSPECT DRIVE	0.98
TURNER ROAD	0.32
WELLSLEY DRIVE	0.24
BOULDER BROOK	0.7
BOULDER BROOK DRIVE	0.7
BRANDON	1.66
ANDYS COURT	0.12
ANDYS LANE	0.32
DONS LANE	0.02
PAPER LANE	0.16
RADKA LANE	0.1
ROBERT LANE	0.18
SMITH LANE	0.48
TANEY LANE	0.14
THOMAS LANE	0.14
BRANDYWINE COMMONS	0.74
ROCKY RUN BOULEVARD	0.5
ROCKY RUN PARKWAY	0.24
BRANDYWINE ESTATES	5.26
A COURT	0.06
CAUSEZ AVENUE	0.84
FISHERS COURT	0.06
GARFIELD AVENUE	0.4
HASTINGS COURT	0.06
HUGHES AVENUE	0.26
MARVEL AVENUE	0.34
NAUDAIN AVENUE	0.94

DELAWARE DEPARTMENT OF TRANSPORTATION

Contract No.

Street Sweeping, North District, FY18-FY19

PARKSIDE BOULEVARD	1.7
REYNOLDS AVENUE	0.18
RIDGLEY COURT	0.08
TRAYNOR AVENUE	0.34
BRANDYWINE FARMS	0.28
TALLEY COURT	0.28
BRANDYWINE FORGE	1.24
BELLOWS COURT	0.14
BELLOWS DRIVE	0.74
FORGE DRIVE	0.36
BRANDYWINE HUNT	3.18
BRIDLE DRIVE	0.56
CLUBHOUSE LANE	0.64
DERBY WAY	0.68
SULKY CIRCLE	0.28
TROTTER DRIVE EAST	0.14
TROTTER DRIVE WEST	0.78
WITHERS CIRCLE	0.1
BRANDYWOOD	9.64
ANNWOOD DRIVE	0.06
ANSON ROAD	0.5
BRANDYWOOD DRIVE	1.16
CLEARVIEW AVENUE	0.1
CRENSHAW DRIVE	0.46
DUNHILL DRIVE	0.42
GREENSTONE ROAD	0.5
LAWRENCE DRIVE	0.08
MAGNOLIA DRIVE	0.16
MAJESTIC COURT	0.26
MAJESTIC DRIVE	1.08
MARHILL DRIVE	0.36
MARKLYN COURT	0.14
MARKLYN DRIVE	0.42
MOUSLEY PLACE	0.18
PENNINGTON DRIVE	2.44
SUNNY BRAE COURT	0.16
VALLEY ROAD	0.64
WEATHERTON DRIVE	0.52
BRIARWOOD	0.54
BRIAR ROAD	0.46
MADLYN AVENUE	0.08
BROOKSTONE	1.14
BRADLEY DRIVE	0.78
COLLINS DRIVE	0.14
SAYERS COURT	0.22
BUCKINGHAM GREENE	1
SCOTT'S WAY	0.2

DELAWARE DEPARTMENT OF TRANSPORTATION

Contract No.

Street Sweeping, North District, FY18-FY19

WEILERS BEND	0.8
BUCKINGHAM HEIGHTS	1.12
BUCKINGHAM ROAD	0.32
OLD ORCHARD ROAD	0.8
CARDIFF	2.36
CARDIFF DRIVE	0.48
HEATHWOOD ROAD	0.48
LANDSDOWNE DRIVE	0.94
OAKFIELD LANE	0.06
ROMILLY ROAD	0.4
CARILLON	0.36
CARILLON COURT	0.36
CARPENTER WOODS	0.18
VARITON DRIVE	0.18
CARRCROFT	5.22
BRUCE ROAD	0.28
CARRCROFT BOULEVARD	0.3
CHURCHILL DRIVE	0.36
COVINGTON ROAD	0.3
GLENSIDE AVENUE	0.78
HILLSIDE BOULEVARD	1.16
OVERBROOK AVENUE	0.24
RED LEAF ROAD	0.26
ROWLAND PARK BOULEVAR	0.66
WESTCREST ROAD	0.42
WYNNEWOOD AVENUE	0.46
CARRCROFT CREST	5.14
BALDWIN LANE	0.32
BRENTWOOD DRIVE	0.6
CARRCROFT BOULEVARD	0.12
CREST ROAD	0.72
EVERGREEN ROAD	0.76
HEATHER LANE	0.6
IVYDALE ROAD	0.8
LAKESWOOD DRIVE	1.22
CAVAGRADO	0.1
MOCK DRIVE	0.1
CENTREVILLE RESERVE	1.52
CENTRE COURT	0.34
CENTRENEST LANE	0.74
NEST COURT	0.44
CHALFONT	13.32
BARLOW ROAD	0.32
BERWYN ROAD	1.64
BODINE DRIVE	1.04
BONA ROAD	0.4
BRANDYWOOD DRIVE	0.14

DELAWARE DEPARTMENT OF TRANSPORTATION

Contract No.

Street Sweeping, North District, FY18-FY19

DEEPWOOD DRIVE	0.44
DOGWOOD LANE	0.1
DORVAL ROAD	0.84
EATON ROAD	0.98
FAIRLEE ROAD	0.3
GARTH ROAD	0.38
GRANBY ROAD	0.8
GREENDALE ROAD	0.06
JESTER LANE	0.06
JUSTIN LANE	0.62
KINGMAN DRIVE	1.04
LANDON DRIVE	1.6
LONGWOOD DRIVE	0.06
MANET ROAD	0.44
NEWTON ROAD	0.28
OAKMERE ROAD	0.36
RAVEN ROAD	1.1
WEATHERTON DRIVE	0.32
CHANNIN	4.64
BRIGHTWELL DRIVE	0.36
CHANNIN DRIVE	0.8
GRAYBRIDGE DRIVE	0.34
MANCHESTER LANE	0.16
NORTH GATE ROAD	0.44
RAMBLEWOOD DRIVE	0.68
RUTHWELL ROAD	0.3
SWYNFORD ROAD	0.16
TONBRIDGE DRIVE	0.78
WEXFORD DRIVE	0.62
CHAPELCREST	0.22
CHAPEL CREST LANE	0.22
CHAPELCROFT	1.26
AUSTIN ROAD	0.62
BURNETT DRIVE	0.44
CREIGHTON DRIVE	0.2
CHATHAM	6
ARTWIN ROAD	0.3
BRANTIN ROAD	0.3
BRICKTON ROAD	0.38
BROOKSHIRE DRIVE	0.44
CHATHAM DRIVE	0.72
DARDEL DRIVE	0.3
DONLON ROAD	0.52
GRAYDON ROAD	0.58
GRAYLYN ROAD	1.06
LARKAL DRIVE	0.54
WINDON DRIVE	0.86

DELAWARE DEPARTMENT OF TRANSPORTATION

Contract No.

Street Sweeping, North District, FY18-FY19

CLAIR MANOR	0.36
BRIANS COURT	0.16
RICHARD DRIVE	0.2
CLAY ESTATES	0.16
GILLIAN'S WAY	0.16
CLAYMONT ADDITION	3.82
BROOKSIDE AVENUE	0.24
DELAWARE AVENUE	1.08
GREEN STREET	0.3
MANSION DRIVE	0.24
NEW YORK AVENUE	0.92
PENNSYLVANIA AVENUE	1.04
CLAYMONT CENTER	1.28
CHURCH LANE	0.56
MYRTLE AVENUE	0.72
CLAYMONT HEIGHTS	7.32
ALDON ROAD	0.82
CLEVELAND AVENUE	0.26
GARFIELD AVENUE	0.38
GRANT AVENUE	0.26
JACKSON AVENUE	0.3
JEFFERSON AVENUE	0.28
LINCOLN STREET	0.6
MADISON AVENUE	0.32
MAPLE LANE	0.74
MC KINLEY AVENUE	0.46
PARKSIDE BOULEVARD	0.22
PROVIDENCE AVENUE	1.06
RIVERVIEW ROAD	0.78
WASHINGTON AVENUE	0.36
WILSON AVENUE	0.48
CLAYMONT MANOR	0.16
MELVIN DRIVE	0.16
CLAYMONT TERRACE	1.36
FRANKLIN AVENUE	0.46
GREEN STREET	0.32
LAWSON AVENUE	0.46
MAPLE AVENUE	0.12
CLAYMONT VILLAGE	0.48
WILTSHIRE ROAD	0.48
CLAYTON PLACE	0.14
CLAYTON AVENUE	0.14
CLEARFIELD	0.54
COURT AVENUE	0.34
MANSION DRIVE	0.2
CLERMONT	0.32
CLERMONT ROAD	0.32

DELAWARE DEPARTMENT OF TRANSPORTATION

Contract No.

Street Sweeping, North District, FY18-FY19

CLIFTON PARK MANOR	1.34
BRANDYWINE ROAD	0.14
CLIFTON PARK DRIVE	0.98
WESTVIEW ROAD	0.22
CLOUTIER COURT	0.14
CLOUTIER COURT	0.14
CONCORD HILLS	0.62
COHEE CIRCLE	0.28
ZEIGLER LANE	0.34
CONCORD MANOR	2
BERYL STREET	0.16
BETHEL STREET	0.08
BROOKFIELD AVENUE	0.42
CAPITOL AVENUE	0.12
PRINCESS AVENUE	0.28
PROSPECT AVENUE	0.62
WASHINGTON AVENUE	0.32
CONCORD MANOR ADDITION	1.26
MARIANNA DRIVE	0.34
PROSPECT AVENUE	0.24
ROSEANNA AVENUE	0.34
SHELLPOT DRIVE	0.34
COUNTRY GATES	0.5
COUNTRY GATES DRIVE	0.42
OLD POST COURT	0.08
CRAGMERE	0.96
CRAGMERE ROAD	0.44
DUNCAN ROAD	0.42
GUEST LANE	0.1
CRAGMERE WOODS	0.44
LIANE ROAD	0.22
LORI LANE	0.22
CRESTFIELD	0.82
CRESTFIELD ROAD	0.82
CRESTWOOD PLACE	0.26
CRESTWOOD PLACE	0.26
DARLEY WOODS	2.72
DARLEY WOODS ROAD	0.28
DOLTON COURT NORTH	0.3
DOLTON COURT SOUTH	0.3
JEFFREY ROAD	0.4
LINDA ROAD	0.58
ROCKWELL ROAD	0.32
TWEEDBROOK ROAD	0.4
ULIN ROAD	0.08
WHEELER COURT	0.06

DELAWARE DEPARTMENT OF TRANSPORTATION

Contract No.

Street Sweeping, North District, FY18-FY19

DARTMOUTH WOODS	7.66
ABINGTON ROAD	0.94
BRADWOOD ROAD	0.28
CAYUGA ROAD	0.4
DARTMOUTH WOODS ROAD	1.28
EPPING ROAD	0.4
LANTERN LANE	0.3
MANCHESTER LANE	0.32
NEPONSET ROAD	0.88
NEVA COURT	0.12
RAMBLEWOOD DRIVE	0.84
ROSS CIRCLE	0.08
ROSS COURT	0.24
ROSS ROAD	0.78
STURBRIDGE DRIVE	0.8
DEERHURST	3.38
BEDFORD ROAD	0.5
HVERFORD ROAD	0.22
HURST ROAD	0.44
JACKSON BOULEVARD	0.5
LONE ACRE ROAD	0.2
PEIRCE ROAD	1.08
YORK ROAD	0.44
DEL. CORPORATE CENTER	0.66
PASSMORE ROAD	0.46
RIGHTER PARKWAY	0.2
DELAIRE	1.9
PARK LANE	0.16
STONEY RUN ROAD	0.78
SUNSET DRIVE	0.72
WOODSWAY DRIVE	0.24
DELAVIEW AVENUE	0.78
DELAVIEW AVENUE	0.78
DELAWARE HEIGHTS	0.76
CENTER AVENUE	0.08
CHANDLER LANE	0.36
DRIVE WAY	0.08
GREGG AVENUE	0.24
DELL LANE	0.18
DELL LANE	0.18
DELWOOD	0.34
DELWOOD ROAD	0.34
DELWYNN	1.16
DELWYNN DRIVE	0.28
KAMMERER DRIVE	0.34
RUTHWYNN DRIVE	0.3
TANYA DRIVE	0.24

DELAWARE DEPARTMENT OF TRANSPORTATION

Contract No.

Street Sweeping, North District, FY18-FY19

DEVON DEVONSHIRE	6.3
ALTAMONT DRIVE	0.86
BEAUFORD PLACE	0.12
BINFORD LANE	0.2
CHESHIRE ROAD	0.44
COALTER COURT	0.12
DEVON COURT	0.24
HERMITAGE ROAD	0.5
MALVERN COURT	0.24
MORNINGSIDE ROAD	0.66
ROCKFIELD DRIVE	2.04
ROSETREE COURT	0.14
TUNISON COURT	0.14
TUNISON DRIVE	0.6
DREXEL	0.16
DREXEL DRIVE	0.16
EDENRIDGE	2.56
ANDOVER ROAD	1.22
BERWICK ROAD	0.42
CONISTON ROAD	0.32
SUDBURY ROAD	0.32
WYNYARD ROAD	0.28
EDGEMOORE GARDENS	3.48
BEDFORD DRIVE	0.22
CANNON DRIVE	0.62
CLAYTON DRIVE	0.08
PAYNTER DRIVE	0.12
PENNEWELL DRIVE	0.54
POLK DRIVE	0.16
RODNEY DRIVE	0.52
RYSING DRIVE	1.04
SALISBURY DRIVE	0.18
EDGEMOORE TERRACE	3.66
BEEKMAN ROAD	0.36
DENNY ROAD	0.28
POLK DRIVE	0.32
SALISBURY DRIVE	1.04
STOCKWELL ROAD	0.22
STUYVESANT DRIVE	1.02
VAN DYCK DRIVE	0.42
EDGEWOOD HILLS	2.22
BLUE ROCK ROAD	0.64
CHESTNUT AVENUE	0.58
EDGEWOOD DRIVE	0.48
LIGHTHOUSE ROAD	0.1
SHORT HILL ROAD	0.1
WHITE OAK ROAD	0.32

DELAWARE DEPARTMENT OF TRANSPORTATION

Contract No.

Street Sweeping, North District, FY18-FY19

EXTON	0.24
EXTON DRIVE	0.24
FAIRFAX	14.32
AMHURST ROAD	0.28
BEAUMONT ROAD	0.26
BRADMOOR ROAD	0.24
BROOKLINE ROAD	0.26
BYBROOK ROAD	0.26
DEVONSHIRE ROAD	0.88
FAIRFAX BOULEVARD	2.24
FOOTE ROAD	0.22
HEARN ROAD	0.32
HERMITAGE ROAD	0.18
INGLEWOOD ROAD	0.98
JULIAN ROAD	0.44
MONTICELLO ROAD	0.2
OAKWOOD ROAD	0.56
OLD POINT ROAD	0.24
PINEHURST ROAD	0.98
PLYMOUTH ROAD	0.92
POTOMAC ROAD	0.92
ROBIN ROAD	0.24
SANDRA ROAD	0.94
THOMAS ROAD	0.96
WAVERLY ROAD	1.24
WELLINGTON ROAD	0.56
FAIRFAX FARMS	0.26
NENAGH DRIVE	0.26
FAIRTHORNE	2.4
ASHLEY COURT	0.14
BELLANT CIRCLE	0.42
FAIRTHORNE AVENUE	0.86
GALE LANE	0.14
LASTRADA LANE	0.1
ORIENTE AVENUE	0.62
SANTOMERA LANE	0.12
FAIRWOODS	0.5
DORVAL ROAD	0.32
FAIR WOOD LANE	0.18
FOREST GATE	0.2
FOREST GATE LANE	0.2
FOREST HILLS PARK	2.32
BEDFORD BOULEVARD	0.34
GLENWOOD AVENUE	0.16
GUNNING DRIVE	0.8
SIMON ROAD	0.56
TALLEY ROAD	0.46

DELAWARE DEPARTMENT OF TRANSPORTATION

Contract No.

Street Sweeping, North District, FY18-FY19

FORWOOD	0.74
BROOKSIDE LANE	0.16
GREENWAY ROAD	0.2
STONEY RUN DRIVE	0.38
FOULK WOODS	4.74
ALPINE COURT	0.14
ASPIN COURT	0.14
BLACKWOOD ROAD	0.86
DEEPWOOD DRIVE	1.32
DOGWOOD LANE	0.18
FOULK WOODS ROAD	0.58
LITTLE LEAF COURT	0.16
LONGWOOD DRIVE	1.1
OLDWOOD ROAD	0.26
FOULKSIDE	0.88
BREEN LANE	0.16
BRYCE DRIVE	0.32
LANSIDE DRIVE	0.4
FRANCIS LANE	0.14
FRANCIS LANE	0.14
GALEWOOD	0.42
GALEWOOD COURT	0.1
GALEWOOD ROAD	0.32
GEORGIAN TERRACE	1.06
RUXTON DRIVE	0.66
ST GEORGE DRIVE	0.28
WOODLAND AVENUE	0.12
GLENSIDE FARMS	0.64
GLENSIDE AVENUE	0.56
PORTAL STREET	0.08
GORDON HEIGHTS	5.98
ANDROSS ROAD	0.12
BEECHWOOD ROAD	0.3
BEESON AVENUE	0.5
BLUE ROCK ROAD	0.3
CHANNEL ROAD	0.2
CHESTNUT AVENUE	0.04
EDGEWOOD TERRACE	0.12
EUCLID AVENUE	0.12
GORDON AVENUE	0.24
GRANDVIEW AVENUE	0.38
HAINES AVENUE	1.18
LIGHTHOUSE ROAD	0.42
LORE AVENUE	1.56
MELROSE AVENUE	0.1
WELDIN AVENUE	0.1
WOODCROFT AVENUE	0.3

DELAWARE DEPARTMENT OF TRANSPORTATION

Contract No.

Street Sweeping, North District, FY18-FY19

GRAYLYN CREST	16.32
BRANT ROAD	0.42
BRYCE DRIVE	0.06
CANEY ROAD	0.32
CRESTOVER ROAD	1.16
DORSET ROAD	0.42
EDEN ROAD	0.2
EUGENE COURT	0.3
FAUN ROAD	1.6
FLORAL DRIVE	1.72
GRAVERS LANE	1.14
GRAYLYN ROAD	0.6
GRAYWELL ROAD	0.64
HARWYN ROAD	1.06
JAYBEE ROAD	0.24
KNOWLES ROAD	0.88
KYNWYD ROAD	0.94
LARCHWOOD ROAD	0.38
LONGCOME DRIVE	1.3
MARLETON DRIVE	0.22
MATWOOD ROAD	0.78
PAN ROAD	0.4
PIPER ROAD	0.62
RAMBLER ROAD	0.4
SEDWICK DRIVE	0.52
GREEN ACRES	8.02
ATHENS ROAD	0.9
BUCKNELL ROAD	0.44
CARSON ROAD	0.44
DRAKE ROAD	0.46
EMORY ROAD	0.88
FRESNO ROAD	0.94
GRINNELL ROAD	1.38
NEWCOMB ROAD	0.32
OBERLIN ROAD	0.4
QUINCY DRIVE	0.86
RADFORD ROAD	0.16
STANFORD ROAD	0.2
TULANE ROAD	0.64
GREEN HILL	0.48
HILLSIDE ROAD	0.48
GREENMEADOW	1.46
BESS LANE	0.18
DALFIELD DRIVE	0.28
MONTICO ROAD	0.22
SHADYBROOK ROAD	0.78
GREENMOUNT	1.46

DELAWARE DEPARTMENT OF TRANSPORTATION

Contract No.

Street Sweeping, North District, FY18-FY19

GEORGETOWN AVENUE	0.32
LINCOLN STREET	0.38
MILFORD AVENUE	0.42
TOWNSEND AVENUE	0.34
GREENSHIRE	0.52
COMMONWEALTH AVENUE	0.12
GREENSHIRE AVENUE	0.22
GREENSHIRE COURT EAST	0.06
GREENSHIRE COURT WEST	0.12
GREENTREE	4.02
APPLETREE COURT	0.24
BIRCHTREE LANE	0.8
CEDARTREE LANE	0.12
ELMTREE LANE	0.42
PEACHTREE ROAD	1
PLUMTREE LANE	0.78
WALNUTREE LANE	0.66
GREENVIEW	0.76
BENSON CIRCLE	0.12
CROSS COUNTRY DRIVE	0.58
GOLF LANE	0.06
GREENVILLE DEVELOPMENT	0.84
BROOK VALLEY ROAD	0.84
GREENVILLE MANOR	1.86
ARDLEIGH DRIVE	0.8
HEATHER DRIVE	1.06
GRISTMILL WOODS	0.4
GRISTMILL COURT EAST	0.14
GRISTMILL COURT WEST	0.26
GRUBBS LANDING	0.28
RIVERS END DRIVE EAST	0.14
RIVERS END DRIVE WEST	0.14
GUMWOOD	0.44
GUMWOOD DRIVE	0.44
GUYENCOURT	0.52
GUYENNE ROAD	0.52
GWINHURST	8.78
CLAYTON AVENUE	0.7
DELAWARE AVENUE	0.94
GARFIELD AVENUE	0.88
GEORGETOWN AVENUE	0.36
GRANT AVENUE	0.62
HARRISON AVENUE	0.94
HOLLY OAK ROAD	0.94
LAUREL AVENUE	0.48
LINCOLN AVENUE	0.12
LINCOLN STREET	0.84

DELAWARE DEPARTMENT OF TRANSPORTATION

Contract No.

Street Sweeping, North District, FY18-FY19

ODESSA AVENUE	0.64
SMYRNA AVENUE	0.68
WYOMING AVENUE	0.64
HAMPTONS	0.32
MARSH WOODS LANE	0.32
HARVEY RUN	1.04
CHRISTOPHER COURT	0.14
COLIN COURT	0.12
DUSTIN DRIVE	0.48
NIKHIL COURT	0.2
PHILIP COURT	0.1
HAWTHORNE ESTATES	0.2
HAWTHORNE LANE	0.16
HAWTHORNE LANE CUL-DE-SAC	0.04
HAYMAN PLACE	0.18
HAYMAN PLACE	0.18
HEATHERBROOKE	1
HEATHER ROAD	1
HIGH POINT	0.98
LANGHAM ROAD	0.34
NANCY ROAD	0.16
RODMAN ROAD	0.12
SPEER ROAD	0.2
WELDIN ROAD	0.16
HIGHLAND WOODS	1.74
BIG OAK LANE	0.14
FARM AVENUE	0.5
MILL RACE ROAD	0.3
RAVINE ROAD	0.8
HILLCREST	1.16
CHESTNUT AVENUE	0.04
LORE AVENUE	0.6
SPRINGHILL AVENUE	0.28
WOODSIDE AVENUE	0.24
HILLENDALE	1.62
DELAWARE AVENUE	0.46
DUCKWORTH ROAD	0.18
GRACE ROAD	0.18
GRAEMAR ROAD	0.14
HEATH ROAD	0.18
PENNRock ROAD	0.04
SMYRNA AVENUE	0.44
HILLTOP MANOR	1.1
BOOTHBY DRIVE	0.2
HILLTOP ROAD	0.34
MIDDLE ROAD	0.16
MULLIN ROAD	0.22

DELAWARE DEPARTMENT OF TRANSPORTATION

Contract No.

Street Sweeping, North District, FY18-FY19

VIRGINIA ROAD	0.18
HILTON	0.4
HILTON ROAD	0.4
HOLIDAY HILLS	3.66
AROSA LANE	0.26
CARLTON LANE	0.26
COVENTRY DRIVE	0.9
JAMAICA DRIVE	0.56
LIDO LANE	0.26
NASSAU DRIVE	0.44
OLD ORCHARD ROAD	0.06
RIVIERA LANE	0.26
WESTMINISTER DRIVE	0.66
HOLLINGSWORTH TRACT	1.4
HOLLINGSWORTH DRIVE	0.26
HOLLY LANE	0.4
MOUNT AIRY DRIVE	0.5
WOODSIDE DRIVE	0.24
HOLLY HILL	0.4
HOLLY HILL ROAD	0.4
HOLLY OAK	2.18
HOLLY OAK ROAD	0.6
LETITIA LANE	0.12
ORCHARD LANE	0.24
RIDGE ROAD	0.62
WALNUT LANE	0.3
WALNUT STREET	0.3
HOLLY OAK TERRACE	3.04
BROOKSIDE PLACE	0.1
CLEARVIEW AVENUE	0.94
FAIRVIEW AVENUE	0.16
GREENHILL AVENUE	0.44
HARRISON AVENUE	0.38
HILLSIDE AVENUE	0.46
JEFFERSON AVENUE	0.26
MAPLE AVENUE	0.18
WASHINGTON PLACE	0.12
INDIAN FIELD	2.18
COUNCIL TRAIL	0.38
INDIAN FIELD ROAD	0.8
NORTH TRAIL	0.34
SOUTH TRAIL	0.66
KENDALL	0.2
KENDALL COURT	0.2
KENILWORTH	1.36
BOWLING GREEN	0.06
BROOKSIDE AVENUE	0.06

DELAWARE DEPARTMENT OF TRANSPORTATION

Contract No.

Street Sweeping, North District, FY18-FY19

DELANCEY PLACE	0.58
GREEN STREET	0.06
MADISON AVENUE	0.1
MC KINLEY AVENUE	0.1
WASHINGTON AVENUE	0.3
WILSON AVENUE	0.1
KENNETT PARK	0.74
GREENWOOD ROAD	0.22
WESTOVER CIRCLE	0.52
KERSHAW ACRES	0.38
KERSHAW LANE	0.38
KIMBERLY CHASE	0.56
MARKER DRIVE	0.56
KINGSRIDGE	2.46
CROWN COURT	0.18
EMPIRE DRIVE	0.68
JAMAICA DRIVE	0.58
KINGSRIDGE DRIVE	0.62
REGAL DRIVE	0.4
KNOLLWOOD / WORTHLAND	1.64
ALCOTT AVENUE	0.38
BALFOUR AVENUE	0.58
COLBY AVENUE	0.34
DENHAM AVENUE	0.2
EVERETT AVENUE	0.14
KYNLYN APARTMENTS	1.76
KNYLYN DRIVE	0.68
PROSPECT DRIVE	0.56
RIVERSIDE DRIVE	0.52
LANCASHIRE	5.24
CHARWOOD DRIVE	0.5
DACIA DRIVE	0.4
DECATUR ROAD	0.52
DRIFTWOOD DRIVE	0.32
INWOOD ROAD	1.12
LANCASHIRE DRIVE	0.68
LARKWOOD DRIVE	0.7
RECTOR COURT	0.3
ROSEWOOD DRIVE	0.3
SHORT DRIVE	0.4
LENDERMAN TERRACE	0.7
BEVERLY PLACE	0.06
BLUE ROCK ROAD	0.3
RODMAN ROAD	0.22
STIDHAM ROAD	0.12
LIFTWOOD	5.22
ALLMOND AVENUE	0.26

DELAWARE DEPARTMENT OF TRANSPORTATION

Contract No.

Street Sweeping, North District, FY18-FY19

BUTLER AVENUE	0.28
CRANBROOK DRIVE	0.66
DARTMOOR DRIVE	0.62
GIBSON AVENUE	0.32
HARKER AVENUE	0.46
JACOB WELDON PLACE	0.12
KIRK AVENUE	0.2
LIFTWOOD ROAD	0.32
MALDEN DRIVE	0.52
NORWOOD DRIVE	0.46
OLD MILL LANE	0.52
WELDIN ROAD	0.48
LINDAMERE	1.44
CENTER ROAD	0.1
NORTH ROAD	0.68
SOUTH ROAD	0.66
LINDMERE	0.28
LINDSEY PLACE	0.28
LOG RUN	1.08
LOG LANE	0.22
PHEASANT CIRCLE	0.1
SAW MILL DRIVE	0.76
LONDONDERRY	1.7
AMETHYST DRIVE	0.62
CRYSTAL COURT	0.18
EMERALD PLACE	0.14
GARNET PLACE	0.08
GRANITE WAY	0.14
OPAL COURT	0.18
RUBY DRIVE	0.18
SAPPHIRE COURT	0.18
LONGVIEW FARMS	2.64
LAWNDALE ROAD	0.26
MERRIBROOK ROAD	0.24
OAKFIELD LANE	0.2
OVERHILL COURT	0.62
ROCKWELL COURT	0.06
ROCKWELL ROAD	0.66
STONEWOOD COURT	0.38
STONEWOOD ROAD	0.22
LYNFIELD	3.4
BETTE ROAD	0.66
CARLIE ROAD	0.4
HOMEWOOD ROAD	1.24
JAN DRIVE	0.04
MARCELLA ROAD	0.04
RIDGELAND ROAD	1.02

DELAWARE DEPARTMENT OF TRANSPORTATION

Contract No.

Street Sweeping, North District, FY18-FY19

MADELYN GARDENS	0.26
MADELYN AVENUE	0.26
MAPLECHASE	0.3
ELMFIELD ROAD	0.14
MAPLEWOOD LANE	0.16
MAPLEWOOD LANE	0.34
MAPLEWOOD LANE	0.34
MARIANNE	0.18
EMMA DRIVE	0.18
MAYFIELD	1.1
CELINA COURT	0.1
MAYFIELD ROAD	0.36
WALTON ROAD	0.26
WINSTEAD ROAD	0.38
MC DANIEL CREST	6.32
CLEVELAND AVENUE	0.64
CONCORD AVENUE	0.6
DELAWARE AVENUE	0.68
DORIS DRIVE	0.54
DUNCAN AVENUE	0.2
FLORENCE AVENUE	0.38
GOODLEY PLACE	0.06
GOODLEY ROAD	0.5
LARGO ROAD	0.46
LYNDHURST AVENUE	0.4
NAVARO ROAD	0.16
NICHOLS AVENUE	0.38
SHELLPOT DRIVE	0.82
WINDLEY ROAD	0.5
MC DANIEL HEIGHTS	5.34
CHARLOTTE STREET	0.22
CHERRY DRIVE	0.22
CLEVELAND AVENUE	0.4
CONCORD AVENUE	0.42
DELAWARE AVENUE	0.42
MC DANIEL AVENUE	0.82
NICHOLS AVENUE	0.78
ORCHARD DRIVE	0.9
SHARPLESS DRIVE	0.58
WOODROW AVENUE	0.58
MC DANIEL HEIGHTS ADD	2.08
DUNCAN AVENUE	0.76
FLORENCE AVENUE	0.54
LYNDHURST AVENUE	0.54
SHARPLESS DRIVE	0.24
MERIDEN	0.62
WHEATFIELD DRIVE	0.62

DELAWARE DEPARTMENT OF TRANSPORTATION

Contract No.

Street Sweeping, North District, FY18-FY19

MONTCHAN	1.42
GREENOCK DRIVE	0.32
MONTCHAN DRIVE	1
QUAIL RUN	0.1
MUNSEE	0.7
JAMAICA DRIVE	0.18
JONES LANE	0.52
NAAMANS GARDENS	1.68
FORESTWOOD DRIVE	0.32
GREENLEAF DRIVE	0.52
HEDGEROW DRIVE	0.24
MAGNOLIA DRIVE	0.6
NAAMANS MANOR	0.86
CLEARVIEW AVENUE	0.34
LOCUST AVENUE	0.24
VALLEY ROAD	0.28
NORDIC DELL	0.7
CARRIAGE WAY	0.38
WOODSTREAM LANE	0.32
NORMANDY MANOR	1.02
BROOK DRIVE	0.42
NORBEE DRIVE	0.6
NORTH HILLS	3.18
BRIGHTON ROAD	0.7
HANOVER ROAD	0.44
LENNOX ROAD	0.42
NORTHSIDE DRIVE	0.34
WELDIN ROAD	0.12
WINDSOR ROAD	0.38
WOODLAND AVENUE	0.4
WYNDHAM ROAD	0.38
NORTH HOLLY OAK	1.96
CHERRY STREET	0.34
DELAWARE AVENUE	0.46
MAPLE STREET	0.34
PENN AVENUE	0.36
WALNUT STREET	0.46
NORTHCREST	3.36
CHINCHILLA DRIVE	1.18
DALE COURT	0.24
NINA COURT	0.14
NORTHCREST DRIVE	0.28
SONIA COURT	0.2
WALTER DRIVE	0.64
WREXHAM ROAD	0.68
NORTHFIELD	1.04
DALE ROAD	1.04

DELAWARE DEPARTMENT OF TRANSPORTATION

Contract No.

Street Sweeping, North District, FY18-FY19

NORTHHURST	0.7
WOODSDALE ROAD	0.7
NORTHMINISTER	3.26
BIRCH KNOLL ROAD	0.7
BROADBENT ROAD	0.96
NORTH GATE ROAD	0.14
PIXIE ROAD	0.14
STONE CROP ROAD	1.32
NORTHSHIRE	1.16
ANNWOOD DRIVE	0.14
DONWOOD ROAD	0.34
ELMFIELD ROAD	0.14
GRAYWOOD ROAD	0.54
NORTHWOOD	2.76
EASTMAN ROAD	0.26
GARLAND ROAD	0.54
LAKEWOOD DRIVE	0.7
MARSHFIELD ROAD	0.36
NORTHWOOD ROAD	0.38
STONEY RUN DRIVE	0.52
OAK LANE MANOR	4.1
ALDERS DRIVE	0.32
ALLENDALE ROAD	0.58
ELGIN LANE	0.1
HILTON ROAD	0.92
OAK LANE ROAD	0.74
PARKSIDE DRIVE	1.02
PINEHURST ROAD	0.06
SHELLPOT DRIVE	0.36
OLD GATE LANE	0.3
OLD GATE LANE	0.3
OVERLOOK COLONY	2.5
BRANDYWINE AVENUE	0.36
COMMONWEALTH AVENUE	0.48
COURT AVENUE	0.36
FOURTH AVENUE	0.24
GREEN STREET	0.56
SECOND AVENUE	0.24
THIRD AVENUE	0.26
PARKRIDGE AT BELLEVUE	0.54
BIRCH LANE	0.54
PEMBREY	2.08
PEMBREY DRIVE EAST	0.56
PEMBREY DRIVE NORTH	0.38
PEMBREY DRIVE WEST	0.96
PEMBREY PLACE	0.18
PENARTH	0.98

DELAWARE DEPARTMENT OF TRANSPORTATION

Contract No.

Street Sweeping, North District, FY18-FY19

PAXON DRIVE	0.38
PENARTH DRIVE	0.6
PENN ROSE	2.9
FORTIETH STREET	0.26
FORTY FIRST STREET	0.26
FORTY FOURTH STREET	0.12
FORTY SECOND STREET	0.26
PINE STREET	0.74
SPRUCE STREET	0.24
THIRTY EIGHTH STREET	0.34
THIRTY NINTH STREET	0.34
THIRTY SEVENTH STREET	0.34
PENNINGTON	0.4
PENNINGTON WAY	0.3
SARA COURT	0.1
PENNROCK	1.52
HOLLY OAK ROAD	0.36
LAUREL AVENUE	0.28
PENGUIN ROAD	0.22
PENNROCK ROAD	0.4
WYOMING AVENUE	0.26
PENNY ACRES	0.52
PENNY AVENUE	0.14
WINDING LANE	0.38
PENNY HILL	0.18
WIER AVENUE	0.18
PENNY HILL TERRACE	0.66
BEVERLY PLACE	0.54
WOODSIDE AVENUE	0.12
PERKINS RUN	0.24
SMYRNA AVENUE	0.24
PERRY PARK	0.82
PERRY PLACE	0.18
TALLEY PLACE	0.22
WASHINGTON AVENUE	0.42
PERTH	1.98
CLYTH DRIVE	0.34
LANARK DRIVE	0.26
PERTH DRIVE	0.78
TENBY DRIVE	0.6
PHILLIPS HEIGHTS	1.98
CHESTNUT AVENUE	0.16
MAPLE AVENUE	0.24
MARION AVENUE	0.3
PHILLIPS AVENUE	0.28
RODMAN ROAD	0.44
SPRINGHILL AVENUE	0.28

DELAWARE DEPARTMENT OF TRANSPORTATION

Contract No.

Street Sweeping, North District, FY18-FY19

WOODSIDE AVENUE	0.28
PIERSON FARM	1.36
CURRY COURT	0.06
FARROW COURT	0.06
GOLF LANE	0.16
PIERSON COURT	0.08
PIERSON DRIVE	1
PRESIDENTIAL ESTATES	0.56
BEGIN PLACE	0.1
CAMP DAVID ROAD	0.32
CHAPEL CREST LANE	0.14
PRINCETON ESTATES	0.44
BARVARIAN LANE	0.08
LAUB BOULEVARD	0.1
MARGIT LANE	0.06
RENNER ROAD	0.2
RADNOR GREEN	7.72
ASHBOURNE ROAD	0.04
BENNING ROAD	0.46
COMPASS DRIVE	0.48
DELAWARE AVENUE	0.06
GLENROCK DRIVE	1.48
HILLDALE COURT	0.4
HONEYWELL DRIVE	0.98
MILES ROAD	0.84
NEW YORK AVENUE	0.06
NEWCOMB COURT	0.24
OLYMPIA DRIVE	0.44
OSAGE ROAD	0.8
PENNSYLVANIA AVENUE	0.38
WENTWORTH DRIVE	0.32
WOODGREEN COURT	0.26
WOODGREEN ROAD	0.48
RAMBLEWOOD	1.74
BITTERSWEET DRIVE	0.14
CYPRESS ROAD	0.58
MERRIBROOK ROAD	0.46
TIMBERWYCK ROAD	0.36
WOOD STREAM DRIVE	0.2
RIDGEWOOD	1.6
ACCESS STREET	0.06
CAPA COURT	0.08
LYNN DRIVE SOUTH	0.18
MAHAFFY DRIVE	0.18
RIDGEWOOD CIRCLE	0.88
STONE WALL LANE	0.22
RIVER WOODS	0.6

DELAWARE DEPARTMENT OF TRANSPORTATION

Contract No.

Street Sweeping, North District, FY18-FY19

HOLLY WAY	0.04
RIVER WAY	0.1
RIVER WOODS DRIVE	0.38
WOODS WAY	0.08
RIVERSIDE ADDITION	0.18
YALE AVENUE	0.18
RIVERSIDE AND ADDITION	0.9
PRINCETON AVENUE	0.56
THIRD STREET	0.08
YALE AVENUE	0.26
RIVERSIDE GARDENS	0.96
ELIZABETH AVENUE	0.04
MAPLE AVENUE	0.06
MARION AVENUE	0.2
RIVERSIDE DRIVE	0.5
RODMAN ROAD	0.16
RIVERVIEW GARDENS	1.14
SOCIETY DRIVE	1.14
ROCK MANOR	0.38
ROCK MANOR AVENUE	0.38
ROCKLAND WOODS	0.2
MONTCHANIN COURT	0.2
ROCKWOOD HILLS	0.76
SYLVANUS DRIVE	0.76
ROCKWOOD/LITTLE ROCK WOODS	0.88
BIG ROCK DRIVE	0.4
LITTLE ROCK DRIVE	0.3
PEBBLE DRIVE	0.18
ROLLING PARK	3.54
CHERRY STREET	0.18
DEVON ROAD	0.16
DREXEL ROAD	0.42
FAIRFIELD ROAD	0.3
GARRETT ROAD	0.64
LEXINGTON DRIVE	0.48
MT VERNON DRIVE	0.48
ROLLING ROAD	0.44
WINDING LANE	0.44
SETON	0.5
SETON DRIVE	0.5
SETON VILLA	0.8
SETON VILLA LANE	0.34
VILLA ROAD	0.46
SHARPLEY	9.86
AMBERLY ROAD	0.38
ASHFORD ROAD	0.92

DELAWARE DEPARTMENT OF TRANSPORTATION

Contract No.

Street Sweeping, North District, FY18-FY19

BRISTOL ROAD	0.42
BROCKTON ROAD	0.92
CARDIFF ROAD	0.22
CRANEBROOK ROAD	0.18
FOULKSTONE ROAD	1.28
HALSTEAD ROAD	1.1
HAMPTON ROAD	0.68
HAVERHILL ROAD	0.52
SPALDING ROAD	0.6
THORNBY ROAD	0.34
WALDEN ROAD	0.62
WHITBY DRIVE	1.68
SHELLBURNE	3.12
CARWELL COURT	0.06
CARWELL PLACE	0.32
EDGE ROAD LANE	0.26
JAYSON ROAD	0.24
PASCHALL COURT	0.06
PASCHALL ROAD	0.62
SHELLBURNE COURT	0.06
SHELLBURNE DRIVE	0.78
TIMBER LANE	0.42
WELDIN ROAD	0.3
SHERWOOD GREEN	0.24
DURBORAW ROAD	0.24
SHIPLEY CHASE	0.12
DOLORES DRIVE	0.12
SHIPLEY FARMS	0.36
PHEASANT RUN DRIVE	0.26
QUAIL COURT	0.1
SHIPLEY HEIGHTS	3.46
COLORADO AVENUE	0.38
DAKOTA AVENUE	1.02
GLENWOOD AVENUE	0.12
HOILAND DRIVE	0.76
NEVADA AVENUE	0.62
OKLAHOMA AVENUE	0.24
SHIPLEY ROAD	0.3
SIMON ROAD	0.02
SHIPLEY RIDGE	0.6
ASCENDING AVENUE	0.06
BEZEL ROAD	0.46
HUMMOCK COURT	0.08
SHIPLEY WOODS	0.4
PARRISH LANE	0.4
SILVERSIDE HEIGHTS	1.76
HARRISON AVENUE	0.4

DELAWARE DEPARTMENT OF TRANSPORTATION

Contract No.

Street Sweeping, North District, FY18-FY19

LINCOLN AVENUE	0.44
MAPLE AVENUE	0.24
ORCHARD LANE	0.26
PERKINS AVENUE	0.42
SPRINGER WOODS	0.26
HOYER COURT	0.26
STOCKDALE	4.46
BROOKVIEW STREET	0.16
CASTLE AVENUE	0.2
CATHEDRAL STREET	0.28
CHAPEL STREET	0.2
FORREST AVENUE	0.62
GOVERNOR PRINTZ BLVD	0.68
MANOR AVENUE	0.84
PALACE AVENUE	0.78
PYRAMID AVENUE	0.08
STOCKDALE AVENUE	0.32
TEMPLE AVENUE	0.08
WISTAR STREET	0.22
STONEHAVEN	0.64
LYNN DRIVE NORTH	0.36
LYNN DRIVE SOUTH	0.28
STONEY RUN	0.88
SUMMIT LANE	0.88
SURREY PARK	6.12
COACHMAN COURT	0.18
COACHMAN ROAD	1.62
HACKNEY CIRCLE	0.56
HITCHING POST DRIVE	1.14
PADDOCK LANE	0.28
PALOMINO COURT	0.2
ROAN COURT	0.1
SADDLER LANE	0.3
SORREL COURT	0.1
SORREL DRIVE	1.14
STABLE COURT	0.12
STABLE LANE	0.38
SUTTON PLACE	0.92
SUTTON PLACE	0.16
SUTTON PLACE EAST	0.38
SUTTON PLACE WEST	0.38
TALLEY FARMS	0.82
KIMBROUGH COURT	0.12
KIMBROUGH DRIVE	0.7
TALLEY HILL	1.16
DANSFIELD DRIVE	0.54
TALLEY HILL LANE	0.62

DELAWARE DEPARTMENT OF TRANSPORTATION

Contract No.

Street Sweeping, North District, FY18-FY19

TALLEYBROOK	1.86
BROOKLET DRIVE	0.3
KENNEDY ROAD	0.78
RICKDALE ROAD	0.32
SUMMERSET ROAD	0.46
TALLEYRAND	0.18
TALLEYRAND DRIVE	0.18
TARLTON	4.72
BERRYWOOD COURT	0.12
ELMDALE LANE	0.16
ENGLEWOOD ROAD	0.46
GREENDALE ROAD	0.48
GREENMOUNT ROAD	0.48
HONEYSUCKLE COURT	0.12
LORI LANE	0.94
MAPLE SHADE LANE	0.66
OAKFIELD LANE	0.12
RAVENWOOD COURT	0.14
SWEET BRIAR ROAD	0.26
WILMONT DRIVE	0.78
TAVISTOCK	7.14
ALDHAM COURT	0.14
BURNLEY ROAD	0.72
CHILTON ROAD	0.38
FOXDALE ROAD	0.7
HERTFORD ROAD	1.2
KILBURN ROAD	1.4
SEVERN ROAD	0.54
TAUNTON ROAD	0.9
WESTCLIFF ROAD	1.16
THE GARDENS OF PENNY	0.36
PENNY LANE COURT	0.12
SHADYBROOK ROAD	0.24
THE MILLRACE	0.14
CREEK ROAD	0.14
THE PONDS AT GREENVLE	0.44
PONDS LANE	0.44
TIMBERS THE	3.02
BITTERSWEET DRIVE	1.1
BOXWOOD DRIVE	0.58
CYPRESS DRIVE	0.08
FORSYTHIA AVENUE	0.44
HYDRANGEA CIRCLE	0.1
MAGNOLIA COURT	0.16
PIN OAK DRIVE	0.56
TOP OF HILL APARTMENT	0.32
PRIOR ROAD	0.32

DELAWARE DEPARTMENT OF TRANSPORTATION

Contract No.

Street Sweeping, North District, FY18-FY19

TUCKAWAY	0.78
SIMON ROAD	0.32
TUCKAWAY DRIVE	0.46
TWIN OAKS	0.74
FORESTDALE DRIVE	0.42
SIMON ROAD	0.18
WOODLEY CIRCLE	0.14
VALLEY RUN	2.28
BASSWORD LANE	0.1
BIRCH LANE	0.08
BUTTERNUT LANE	0.1
HEMLOCK LANE	0.08
LINDEN LANE	0.08
TEAKWOOD LANE	0.08
VALLEY ROAD	1.02
VALLEY RUN DRIVE	0.74
VALLEY WAY	0.6
CARRIAGE CIRCLE	0.08
ORCHARD CIRCLE	0.08
VALLEY WAY	0.44
VILLA MONTEREY	2.64
DELMONT PLACE	0.24
DUNCAN ROAD	0.48
DUPONT AVENUE	0.34
DUPONT CIRCLE	0.18
PARKWAY	0.28
SEVILLE AVENUE	0.46
SONORA AVENUE	0.4
VILLA PLACE	0.26
VINEYARDS	0.16
VINEYARDS COURT	0.16
WEBER TRACT	0.66
CLEARVIEW AVENUE	0.16
LLOYD PLACE EAST	0.22
LLOYD PLACE WEST	0.28
WEBSTER FARMS	3.68
IVY DRIVE	0.32
JAN DRIVE	0.54
MARCELLA ROAD	1.12
STONELEIGH ROAD	0.36
WEBSTER DRIVE	1.28
WINSTEAD ROAD	0.06
WELDIN FARMS	1.68
CAPANO COURT	0.12
GERARD CIRCLE	0.1
LOMBARDY DRIVE	0.22
SADDLE LANE	0.2

DELAWARE DEPARTMENT OF TRANSPORTATION

Contract No.

Street Sweeping, North District, FY18-FY19

SIMON ROAD	0.3
TURKEY RUN ROAD	0.74
WELDIN PARK	1.78
ARRON CIRCLE	0.2
BELVOIR CIRCLE	0.18
CLIVE CIRCLE	0.18
WELDIN PARK DRIVE	0.96
WILLIAM PENN LANE	0.26
WELDIN RIDGE	1.88
ALFRED COURT	0.18
DAVID COURT	0.14
MATSON COURT	0.18
SUSAN COURT	0.18
WELDIN RIDGE DRIVE	1.06
ZACHARY DRIVE	0.14
WELDIN WOODS	0.58
WELDIN CIRCLE	0.58
WELSHIRE	2.82
CHADWICK ROAD	0.68
COPLEY DRIVE	0.72
GRAYSON ROAD	0.32
PELHAM ROAD	0.58
WELLINGTON ROAD	0.52
WEMBLEY	0.18
WEMBLEY DRIVE	0.18
WEST FARM	1
BROOKMEADOW ROAD	0.48
SUNNYSIDE ROAD	0.52
WEST HAVEN	1.28
ALDRICH WAY	0.18
DICKINSON LANE	0.34
HASLET WAY	0.2
VINING LANE	0.38
WILLING WAY	0.18
WEST PARK	1.34
DICKINSON LANE	0.96
ESSEX PLACE	0.14
VINING LANE	0.24
WESTBRITE COURT	0.24
WESTBRITE COURT	0.24
WESTERLOO	0.36
SWINNEN DRIVE	0.36
WESTOVER HILLS	10.92
AUGUSTA ROAD	0.48
BARTON CIRCLE	0.14
BERKLEY ROAD	1.02
BRANDON LANE	0.3

DELAWARE DEPARTMENT OF TRANSPORTATION

Contract No.

Street Sweeping, North District, FY18-FY19

CECIL ROAD	0.28
EDGEHILL ROAD	1.3
ESSEX ROAD EAST	0.4
ESSEX ROAD WEST	0.38
GREENWOOD ROAD	0.82
HOPETON ROAD EAST	0.44
HOPETON ROAD WEST	1.12
KENT ROAD	0.7
OVERBROOK ROAD	0.76
PRINCETON ROAD EAST	0.24
PRINCETON ROAD WEST	0.46
STUART ROAD	0.48
WESTOVER ROAD	1.6
WESTWOOD	0.7
WOODBROOK CIRCLE	0.6
WOODBROOK DRIVE	0.1
WESTWOOD MANOR	3.18
BEECHWOOD DRIVE	0.64
FAIRFIELD DRIVE	0.48
FERNDALE DRIVE	0.26
FORREST ROAD	0.62
GREENBRIAR DRIVE	0.42
TREVALLEY ROAD	0.36
WOODBROOK DRIVE	0.4
WEXFORD	0.94
AUSTIN ROAD	0.04
JADE COURT	0.1
JADE DRIVE	0.68
ONYX COURT	0.08
RUBY DRIVE	0.04
WHITES VILLAGE	0.72
BEECH AVENUE	0.08
ELM AVENUE	0.18
OAK AVENUE	0.24
WHITE AVENUE	0.22
WILLIAMSBURG COURT	0.12
WILLIAMSBURG COURT	0.12
WILMONT	1.42
BRANDYWINE BOULEVARD	0.82
BROOKFIELD DRIVE	0.3
LEE TERRACE	0.3
WINDSOR HILLS	3.04
BANBURY DRIVE	0.52
CAMBRIDGE DRIVE	0.72
CANTERBURY DRIVE	0.52
ROCKINGHAM DRIVE	0.74
WARWICK DRIVE	0.4

DELAWARE DEPARTMENT OF TRANSPORTATION

Contract No.

Street Sweeping, North District, FY18-FY19

WINDSOR HILLS DRIVE	0.14
WINDYBUSH	4.32
CHATHAM PLACE	0.42
DANFORTH PLACE	0.32
DELVIEW DRIVE	0.64
SOUTHWICK DRIVE	0.62
STIMSON PLACE	0.26
TUDOR PLACE	0.18
WINDYBUSH ROAD	0.96
WOLLASTON ROAD	0.34
WYNNWOOD DRIVE	0.58
WOODBROOK	8.48
CORNWALL ROAD	0.36
COUNTRY CLUB DRIVE	2.74
CRANEBROOK ROAD	0.38
DEXTER ROAD	0.36
DUNDEE LANE	0.14
FALKIRK ROAD	0.46
FOULKSTONE ROAD	0.48
KERFOOT FARM ROAD	1.26
MEDFORD ROAD	0.28
ROTHBURY ROAD	0.74
STAFFORD ROAD	0.32
WAYCROSS ROAD	0.46
WELWYN ROAD	0.5
WOODFIELD	0.22
WOODFIELD DRIVE	0.22
WOODHILL	0.36
WOODHILL BOULEVARD	0.06
WOODHILL COURT	0.14
WOODHILL ROAD	0.16
WOODSIDE COURT	0.26
MAY APPLE LANE	0.1
SWEET CHERRY COURT	0.16
WOODSIDE HILLS	1.44
CLEARVIEW AVENUE	0.36
HILLTOP AVENUE	0.3
SPRING LAKE AVENUE	0.14
WARWICKSHIRE DRIVE	0.22
WOODSIDE AVENUE	0.42
WOODSIDE MANOR	0.44
WAYNE DRIVE	0.44
WYCLIFFE	1.92
CLEARVIEW AVENUE	0.18
CLIFFE DRIVE	1.74
WYNLEIGH	1.04
WYNLEIGH DRIVE	0.56

DELAWARE DEPARTMENT OF TRANSPORTATION

Contract No.

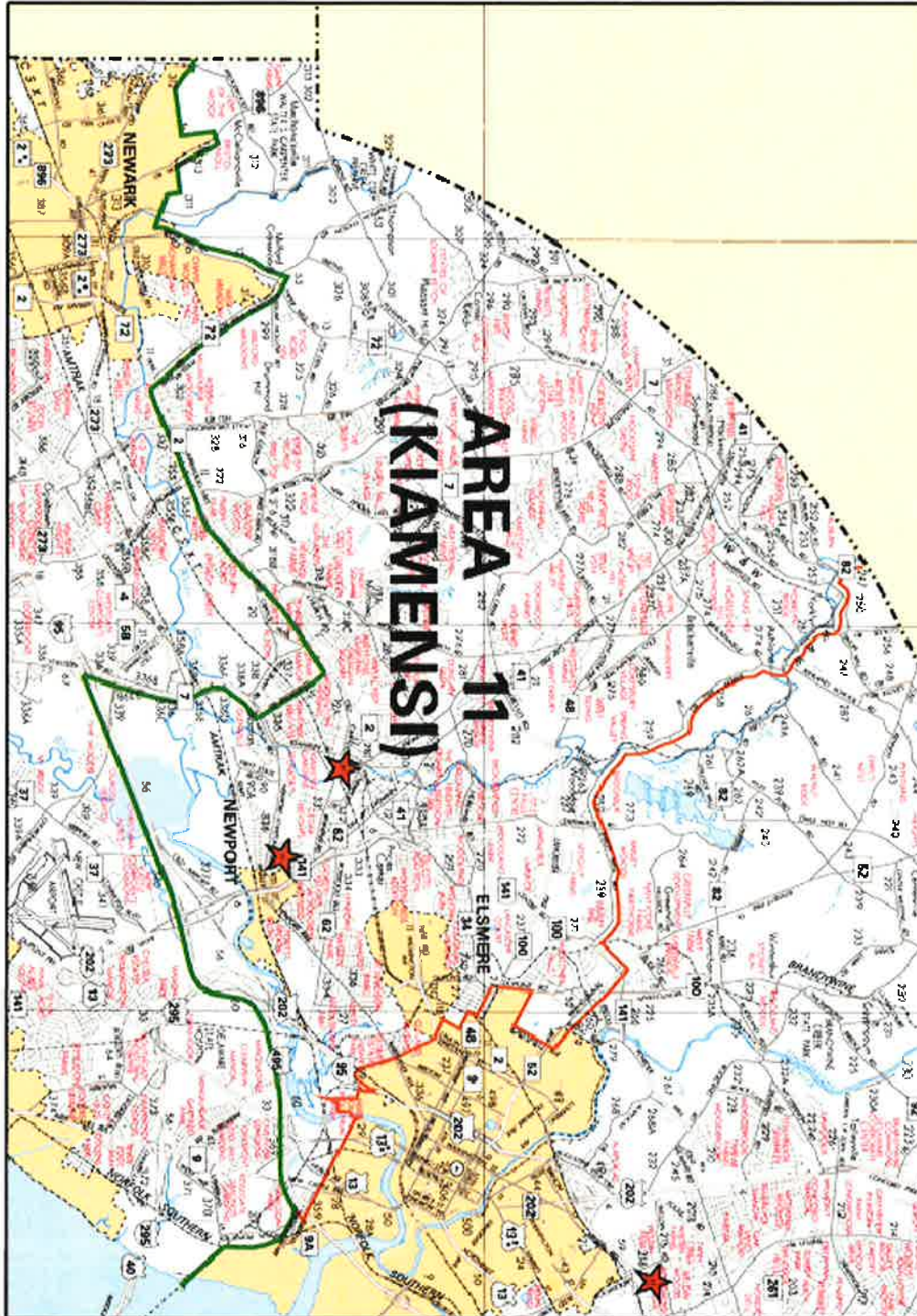
Street Sweeping, North District, FY18-FY19

WYNLEIGH DRIVE EAST	0.48
WYNNWOOD	2.92
JAMAICA DRIVE	0.22
KENNWYNN ROAD	0.68
PATWYNN COURT	0.08
PATWYNN ROAD	1
PAULWYNN ROAD	0.4
WYNNWOOD ROAD	0.54
YARDLEY PLACE	0.5
BROMLEY COURT	0.2
YARDLEY LANE	0.3
TOTAL SWEEP MILES	523.06

DELAWARE DEPARTMENT OF TRANSPORTATION

Contract No.

Street Sweeping, North District, FY18-FY19



DELAWARE DEPARTMENT OF TRANSPORTATION

Contract No.

Street Sweeping, North District, FY18-FY19

LOCAL ROADWAYS - AREA 11 - KIAMENSI

STREET NAME	Sweep Mile	SWEEP MILE
<i>Row Labels</i>		
ADARE VILLAGE		0.62
BANAGHER DRIVE		0.1
CROOM MILLS DRIVE		0.18
ENNIS DRIVE		0.06
SHANNONBRIDGE DRIVE		0.28
ADDISON DRIVE		0.28
ADDISON DRIVE		0.28
AINSLEY WOODS		0.68
ANDERSON LANE		0.38
KELLY LANE		0.18
SHANNON PLACE		0.12
ALBAN PARK		2.04
ALBAN DRIVE		0.48
BONWOOD ROAD		0.42
BONWOOD ROAD SPUR		0.06
COLMAN STREET		0.3
HOMESTEAD ROAD		0.72
ISLAND COURT		0.06
ALBERTSON PARK		2.82
ACCESS ROAD E		0.12
ACCESS ROAD N		0.2
ALBERTSON BOULEVARD		0.18
ELDER DRIVE		0.84
LORI DRIVE		0.78
RONNA DRIVE		0.6
RONNA PLACE		0.1
AMARANTH		0.48
AMARANTH DRIVE		0.48
ANGLESEY		1.52
HARLECH DRIVE		1.52
ARUNDEL		6.78
ARUNDEL DRIVE		1.42
BARDELL DRIVE		0.04
BEEHLER COURT		0.1
CARSDALE COURT		0.24
DUVAL COURT		0.46
ELDERON DRIVE		2.06
FAWKES DRIVE		0.38

DELAWARE DEPARTMENT OF TRANSPORTATION

Contract No.

Street Sweeping, North District, FY18-FY19

FLINT HILL ROAD	0.68
GALTS COURT	0.08
HOBNER COURT	0.2
JAFFE ROAD	0.3
KENLEIGH COURT	0.16
LYELLS COURT	0.24
MATTAHOON ROAD	0.42
ASHLEY	2.64
ASHLEY PLACE	0.22
BROOKSIDE DRIVE	0.66
HILLSIDE ROAD	0.58
SUMMIT ROAD	0.52
VALLEY ROAD	0.66
ASHLEY HEIGHTS	1.38
ATWOOD COURT	0.08
ATWOOD ROAD	0.34
BROOKSIDE DRIVE EXT.	0.48
LEHM ROAD	0.1
RADCLIFF COURT	0.1
VALLEY ROAD	0.28
AUTUMN HILLS	0.74
CRIMSON DRIVE	0.44
HARVEST COURT	0.14
PINE KNOLL CIRCLE	0.16
AUTUMNWOOD	3.1
AUTUMNWOOD DRIVE	0.76
FALLVIEW CIRCLE	0.08
MAPLEWOOD CIRCLE	0.08
NAUDAIN CIRCLE	0.12
OAKKNOLL CIRCLE	0.32
SPRINGBROOK LANE	1.38
SUMMERKNOLL CIRCLE	0.16
WINTERBRIDGE COURT	0.2
AVALON	0.48
BERLIN STREET	0.12
LONDON STREET	0.16
WILSON STREET	0.2
BARLEY WOODS	0.44
BUCKRIDGE DRIVE NORTH	0.1
BUCKRIDGE DRIVE WEST	0.34
BEECH HILL	5.28
BEECH HILL DRIVE	2.36
BROOKRIDGE LANE	0.3
DEER TRACK LANE	0.58
FAIR OAKS COURT	0.06
GIBBS LANE	0.24
HUNTING COURT	0.1

DELAWARE DEPARTMENT OF TRANSPORTATION

Contract No.

Street Sweeping, North District, FY18-FY19

RUNNING BROOK LANE	0.5
TAYLORS FARM DRIVE	0.9
WESTMEADOW LANE	0.16
WINTERFIELD COURT	0.08
BELFORD MANOR	0.66
BELFORD DRIVE	0.66
BELLA VISTA	2.22
DA VINCI COURT	0.16
DANTE'S DRIVE	0.54
GALILEO COURT	0.12
MICHELANGELO COURT	0.18
RAPHAEL ROAD	1.22
BELLE TERRE	2.3
LOUIS LANE	0.46
MARION COURT	0.08
RAMUNNO CIRCLE	1.76
BELLEMOOR	4.06
CATALPA AVENUE	0.06
CHAMPLAIN AVENUE	1.14
ESSEX AVENUE	0.34
HAYDEN AVENUE	0.04
NEWLIN STREET	0.26
OVERLAND STREET	0.64
REAMER AVENUE	0.84
WESTMORELAND AVENUE	0.74
BELLEMOOR HEIGHTS	0.68
EMMA PLACE	0.04
REAMER AVENUE	0.44
TAMARACK AVENUE	0.08
WINSTON PLACE	0.12
BELVIDERE	2.38
CLYDE STREET	0.72
CUNARD STREET	0.62
LLOYD STREET	0.52
MUNSON STREET	0.26
THAMES STREET	0.26
BERKLEY RIDGE	0.34
KIMBERY ROAD	0.12
SUMMIT DRIVE	0.22
BESTFIELD	2.4
AUGUSTINE STREET	0.82
BESTFIELD ROAD	0.3
DAVID ROAD	0.4
FALLON AVENUE	0.06
GREENWOOD ROAD	0.1
HARWOOD ROAD	0.22
MARION PLACE	0.06

DELAWARE DEPARTMENT OF TRANSPORTATION

Contract No.

Street Sweeping, North District, FY18-FY19

WALNUT STREET	0.44
BIRCH POINTE	0.1
FAIRMONT DRIVE	0.1
BON AYRE	3.08
APPLEWOOD COURT	0.1
CARRIAGE DRIVE	0.4
CIDERBROOK ROAD	0.22
CINNAMON DRIVE	0.14
CLOVER DRIVE	1.02
DEERGRASS ROAD	0.78
LANTERN COURT	0.08
PARTRIDGE COURT	0.34
BOXWOOD	0.9
BOXWOOD AVENUE	0.34
MAIN AVENUE	0.34
WESTMORELAND AVENUE	0.22
BOXWOOD ADDITION	2.26
BOXWOOD AVENUE	0.18
CHAMPLAIN AVENUE	0.66
DODSON AVENUE	0.5
EAST AVENUE	0.04
NORTH AVENUE	0.44
READ AVENUE	0.44
BRACK EX	4.4
BRIGHTON AVENUE	0.6
BROOKSIDE AVENUE	0.7
CENTRAL AVENUE	0.64
EXMOOR AVENUE	0.62
LINKWOOD AVENUE	0.42
MARION AVENUE	0.56
SEAVIEW AVENUE	0.22
SOUTH CLIFTON AVENUE	0.64
BRACKENVILLE WOODS	0.94
BASIL COURT	0.18
CINNAMON DRIVE	0.56
SAGE WAY	0.2
BRANDYWINE SPRINGS MANOR	2.9
ADDISON DRIVE	0.26
BRISTOL DRIVE	0.32
CARILLON DRIVE	0.36
DUNLAP DRIVE	0.22
HERBERT DRIVE	0.2
OAKLAND DRIVE	1.54
BRECKENRIDGE	1.78
BALMORAL COURT	0.16
BEACON COURT	0.16
BILTMORE COURT	0.1

DELAWARE DEPARTMENT OF TRANSPORTATION

Contract No.

Street Sweeping, North District, FY18-FY19

BRECKENRIDGE DRIVE	0.32
BROMLEY DRIVE	1.04
BREIDABLIK	2.46
BEETHOVEN DRIVE	0.54
BREIDABLIK DRIVE	1.3
MOZART DRIVE	0.62
BRIDLESHIRE FARM	2.14
BRIDLESHIRE COURT	0.42
BRIDLESHIRE ROAD	1.72
BRISTLE KNOLL	0.44
BRISTLE KNOLL ROAD	0.44
BROOKLAND TERRACE	5.88
ALBANY PLACE	0.16
ARMSTRONG AVENUE	1.28
BEECH AVENUE	0.14
BROOKLAND AVENUE	0.76
ELM AVENUE	0.14
HILLSIDE AVENUE	0.78
MAINE AVENUE	0.14
MARYLAND AVENUE	0.28
OHIO AVENUE	0.68
RHODE ISLAND AVENUE	0.32
TRENTON PLACE	0.16
VERMONT AVENUE	0.28
VIRGINIA AVENUE	0.48
WALNUT AVENUE	0.14
WOODWARD AVENUE	0.14
BROOKMEADE	5.66
GANNET LANE	0.18
KITTIWAKE DRIVE	0.52
PLOVER COURT	0.2
REDSTART COURT	0.24
SKYLARK ROAD	1.34
TANAGER DRIVE	1.2
TEAL ROAD	0.34
TOUCAN ROAD	0.28
TURNSTONE DRIVE	1.28
WAXWING COURT	0.08
CAMERON HILLS	0.38
CAMERON DRIVE	0.26
CAMERON HILL DRIVE	0.12
CANTERBURY HILLS	0.36
ALEX COURT	0.24
STRATTON DRIVE	0.12
CAPITAL TRAIL FARM	0.78
CENTER CIRCLE	0.16
GARY AVENUE	0.04

DELAWARE DEPARTMENT OF TRANSPORTATION

Contract No.

Street Sweeping, North District, FY18-FY19

GILBERT AVENUE	0.2
LORRAIN AVENUE	0.18
WOODHAVEN DRIVE	0.2
CAROUSEL KNOLL	1.28
CAROUSEL COURT	0.26
HOPKINS DRIVE	1.02
CASTLESHIRE	0.38
DANDENOG DRIVE	0.38
CEDAR HEIGHTS	1.04
CEDAR AVENUE	0.52
MAPLE AVENUE	0.34
WALNUT AVENUE	0.18
CEDARCREST	1.48
PARRIS DRIVE	1.42
TRUDY DRIVE	0.06
CEDARS	2.78
CEDAR AVENUE	0.5
HARRISON AVENUE	0.3
JACKSON AVENUE	0.32
JUSTIS STREET	0.12
MAPLE AVENUE	0.56
PINE AVENUE	0.36
SPRUCE AVENUE	0.18
WASHINGTON AVENUE	0.44
CEDARS KNOLL	0.66
OAKNOLL ROAD	0.66
CHAMPLAIN VILLAGE	0.12
LAURA COURT	0.12
CHANTERELLE	0.54
BRIGGS LANE	0.16
NATHAN COURT	0.22
NORTON DRIVE	0.16
CHARTER OAKS	2.26
GATEWAY ROAD	0.08
KENWICK ROAD	0.56
KINGS GRANT ROAD	1.26
MARKHAM COURT	0.22
WHITBY COURT	0.14
CHESTNUT VALLEY	4.12
ABELIA LANE	1.1
OAKRIDGE COURT	0.12
OAKRIDGE PLACE	0.18
PINE PLACE	0.42
RENEE LANE	0.62
WILLOW CREEK LANE	1.68
CHIPPENHAM WOODS	0.88
BENNINGTON DRIVE	0.28

DELAWARE DEPARTMENT OF TRANSPORTATION

Contract No.

Street Sweeping, North District, FY18-FY19

CHIPPENHAM DRIVE	0.5
WESTBURY LANE	0.1
CHURCH HILL	0.72
BISHOP DRIVE	0.46
WILLA DRIVE	0.26
CLEARVIEW RIDGE	0.74
BENHAM COURT	0.44
CLEARVIEW RIDGE BLVD	0.06
ROSEMAN COURT	0.24
CLELAND HEIGHTS	4.88
A STREET	0.1
B STREET	0.04
BANNING STREET	0.2
CHARLES PLACE	0.08
CLAYTON ROAD	0.76
CLELAND COURSE	0.42
COYNE PLACE	0.36
LATIMER PLACE EAST	0.2
LATIMER PLACE WEST	0.32
MANION PLACE	0.16
MC GOVERN PLACE	0.26
PARK DRIVE	0.18
ROBBINS PLACE	0.3
RODNEY STREET	0.18
SAULSBURY DRIVE	0.42
ST ELIZABETH STREET	0.38
TEMPLE TERRACE	0.32
WILLIS PLACE	0.2
COACH HILL	0.86
COACH HILL COURT	0.4
COACH HILL DRIVE	0.46
COLONIAL HEIGHTS	4.22
CLEVELAND AVENUE	0.76
COLONIAL AVENUE	0.74
FORD AVENUE	0.72
GRAY AVENUE	0.72
NORTON AVENUE	0.3
TAFT AVENUE	0.36
WATSON AVENUE	0.62
COLONIAL PARK	1.02
ATKINS AVENUE	0.4
OGLE AVENUE	0.62
COOLING TERRACE	0.42
CEDAR STREET	0.12
CLIFTON AVENUE	0.3
COOPER FARM	2.88
CORNELL ROAD	0.5

DELAWARE DEPARTMENT OF TRANSPORTATION

Contract No.

Street Sweeping, North District, FY18-FY19

DARTMOUTH ROAD	0.72
HARVARD ROAD	0.66
LEHIGH ROAD	0.44
LOCUST ROAD	0.2
YALE ROAD	0.36
COTSWOLD HILLS	4.16
BEACON LANE	0.52
BRISTOL LANE	1.3
CABOT PLACE	0.12
EATON PLACE	0.08
ESSEX COURT	0.06
EXETER PLACE	0.06
REVELSTONE COURT	0.16
SOMERSET LANE	1.2
TREMONT COURT	0.66
CRANSTON HEIGHTS	2.66
CLAYTON AVENUE	0.38
CRANSTON AVENUE	0.58
ELIZABETH AVENUE	0.1
LINCOLN AVENUE	0.44
MARSHALL AVENUE	0.46
MONTCLAIR AVENUE	0.2
ROSELAWN AVENUE	0.26
SEMINOLE AVENUE	0.24
CREEK LANDING	0.84
CREEK CROSSING	0.36
FOREST RIDGE	0.48
CROSSAN POINTE	0.98
BERRY DRIVE	0.82
CROSSAN COURT	0.16
CROSSGATES	0.96
CIRO COURT	0.14
CROSSGATES DRIVE	0.64
TREE LINE COURT	0.18
DAVIS TERRACE	0.06
HILLSIDE AVENUE	0.06
DEACONS WALK	4.7
ALLCORN COURT	0.08
COOK ROAD	0.3
HARKNESS COURT	0.16
HIGGINS ROAD	0.32
SHELDON DRIVE	0.8
VANSANT ROAD	0.82
WARE ROAD	0.66
WORRAL COURT	0.4
WORRAL DRIVE	1.16
DEERFIELD	1.1

DELAWARE DEPARTMENT OF TRANSPORTATION

Contract No.

Street Sweeping, North District, FY18-FY19

CHRISTOPHER COURT	0.32
LORA LANE	0.78
DELAPLANE MANOR	2.52
CAPITAL PLACE	0.4
DEL ROSE COURT LEFT	0.08
DEL ROSE COURT RIGHT	0.08
DELAPLANE AVENUE	1.22
NORTH PLACE	0.26
RIDGE AVENUE	0.22
WAYCROSS ROAD	0.26
DELAWARE MOTOR CLUB	0.14
AAA BOULEVARD	0.14
DENNIS LANE	0.32
DENNIS LANE	0.32
DESETA IND PARK	0.88
BROOKSIDE DRIVE EXT.	0.24
MECO DRIVE	0.64
DRUMMOND FARMS	0.98
DRUMMOND FARMS LANE	0.98
DRUMMOND HILL NORTH	2.94
ARLINGTON STREET	0.26
BARNARD STREET	0.68
CLEMSON COURT	0.2
DENNISON STREET	0.4
EMBRY COURT	0.12
HENDERSON HILL ROAD	0.7
WARE ROAD	0.58
DRUMMOND RIDGE	1.32
ANSONIA COURT	0.06
CARTIER COURT	0.24
CHADD ROAD	0.26
EMERY COURT	0.26
MARTINE COURT	0.28
SHELDON DRIVE	0.22
DUNCAN GLEN	0.58
CHARLES ROAD	0.14
CORA LOOP NORTH	0.12
CORA LOOP SOUTH	0.08
HANNAM ROAD	0.24
DUNCAN VILLAGE	0.54
GRAFTON DRIVE	0.4
MELSON ROAD	0.14
DUNCAN WOODS	0.48
SQUIRREL HILL COURT	0.12
WILD CHERRY LANE	0.36
DUNLINDEN ACRES	6.14
CLAIRE PLACE	0.1

DELAWARE DEPARTMENT OF TRANSPORTATION

Contract No.

Street Sweeping, North District, FY18-FY19

DUNLINDEN DRIVE	0.14
EUNICE AVENUE	0.52
EVELYN DRIVE	1.52
FRANCES AVENUE	0.56
HUTCHISON ROAD	0.32
KATHERINE AVENUE	0.94
NANCY AVENUE	0.5
ST JOHN DRIVE	1.42
SWANSON DRIVE	0.12
EASTBURN HEIGHTS	0.36
NORTH AVENUE	0.36
EDEN PARK GARDENS	1.18
ALBANY AVENUE	0.36
DOVER AVENUE	0.24
HARRISBURG AVENUE	0.28
WILMINGTON AVENUE	0.3
ELLIOTTS ADDITION	0.52
ELLIOT ROAD	0.3
ELLIOTT ROAD	0.22
ELMHURST	10.06
ALICE STREET	0.18
BELLEMOOR STREET	0.4
BELMONT AVENUE	0.56
ELMHURST PLACE	0.3
ELSMERE STREET	0.2
EMMA PLACE	0.2
EUREKA STREET	0.04
GLENRICH AVENUE	0.32
HOWARD STREET	0.16
LAKE STREET	0.42
LOREWOOD AVENUE	1.02
MANSION ROAD	0.84
MARY STREET	0.56
MATTHES AVENUE	1.22
MATTHES PLACE	0.18
NEWPORT STREET	0.64
OVERLAND STREET	0.08
SUMMIT ROAD	1.38
TAMARACK AVENUE	0.14
WINSTON AVENUE	1.14
WINSTON PLACE	0.08
ESTATES OF CORNER KETCH	3.84
DAWN MEADOW LANE	0.28
HYLIE COURT	0.08
KARRINGTON DRIVE	0.18
KINGBURY COURT	0.16
KINGBURY ROAD	0.16

DELAWARE DEPARTMENT OF TRANSPORTATION

Contract No.

Street Sweeping, North District, FY18-FY19

MEADOWBROOK LANE	0.74
RHOADES COURT	0.06
SEBASTIAN DRIVE	0.6
SPRING HILL LANE	0.14
UNION STATION ROAD	0.56
WORTHINGTON PARK ROAD	0.88
FAIRWAY FALLS	2.86
BROOKLINE ROAD	0.26
CHAMPIONS DRIVE	0.76
DELRAY DRIVE	0.14
DORAL DRIVE	0.98
PEBBLE BEACH DRIVE	0.22
PINEHURST DRIVE EAST	0.38
PINEHURST DRIVE WEST	0.12
FAULKLAND HEIGHTS	7.34
ACCESS ROAD	1.28
ALISTER DRIVE	1.4
BAXTER DRIVE	0.28
CANORA DRIVE	0.26
DEAN DRIVE	0.78
ELDER DRIVE	0.66
FENTON DRIVE	0.3
GRAHAM DRIVE	0.26
HORACE DRIVE	0.36
INMAN DRIVE	0.2
JARMON PLACE	0.1
KARA PLACE	0.1
NEWELL DRIVE	1.36
FAULKLAND WOODS	0.24
WOODS ROAD	0.24
FLYNNVIEW	0.18
GREGG AVENUE	0.18
FOREST BROOK GLEN	1.68
BEECH LANE	0.24
DIXIE LANE	0.12
FOREST DRIVE	0.38
GLENHAVEN LANE	0.04
KENWOOD LANE	0.16
LAUREL LANE	0.22
MARSH ROAD	0.52
FOREST PARK	0.48
FOREST AVENUE	0.18
HAZEL AVENUE	0.1
MAPLE AVENUE	0.2
FOX HOLLOW	0.98
CLARK RIDGE EAST	0.3
CLARK RIDGE ENTRANCE	0.08

DELAWARE DEPARTMENT OF TRANSPORTATION

Contract No.

Street Sweeping, North District, FY18-FY19

CLARK RIDGE WEST	0.34
LONGBOW TERRACE	0.26
FOXFIRE	2.24
BLUE FOX COURT	0.16
FIRECHASE CIRCLE	0.2
FOXFIRE DRIVE	0.74
FOXFIRE DRIVE EAST	0.18
FOXFIRE DRIVE WEST	0.18
FOXTAIL COURT	0.26
GRAY FOX RIDGE	0.28
HUNTER'S RUN	0.24
FOXMEADOW FARM	1.76
BELMONT DRIVE	0.7
DEVON COURT	0.1
KENT DRIVE	0.5
LAUREL COURT	0.14
WESLEY DRIVE	0.32
FOXWOOD APARTMENTS	0.38
HENDERSON HILL ROAD	0.38
FRANKLIN AVENUE	0.18
FRANKLIN AVENUE	0.18
FREDERICKS ADDITION	0.56
NORTH WOODWARD AVENUE	0.36
ORCHARD AVENUE	0.2
FREDERICKS PROPERTY	0.86
CEDAR AVENUE	0.18
FREDERICK AVENUE	0.44
LEHIGH AVENUE	0.24
GATEWAY FARMS	6.98
BECKET COURT	0.16
BROADHAVEN ROAD	0.34
CABOT DRIVE	1.06
CHANIN COURT	0.1
DEFOE ROAD	0.38
ERICKSON AVENUE	0.94
FARADAY COURT	0.04
FARADAY ROAD	0.56
GARRICK ROAD	0.4
GATEWAY ROAD	0.34
GIBBEN ROAD	0.1
HEMINGWAY DRIVE	1.44
PERSHING COURT	0.14
PERSHING ROAD	0.24
REVERE COURT	0.26
WATERFORD COURT	0.1
WATERFORD ROAD	0.38
GATEWAY TOWNHOMES	0.56

DELAWARE DEPARTMENT OF TRANSPORTATION

Contract No.

Street Sweeping, North District, FY18-FY19

BEECH TREE LANE	0.56
GLEN BERNE ESTATES	5.36
ADMIRAL DRIVE	0.62
CHARLES STREET	0.2
GLEN BERNE DRIVE	1.18
GLENMORE DRIVE	0.48
RIDING LANE	0.5
RIDING LANE SOUTH	0.18
ROTHWELL DRIVE	1.22
WARDEL ROAD	0.98
GLEN FARMS	0.44
HARVEST LANE	0.44
GLENVILLE	2.92
DANBY WAY	0.04
HARBESON PLACE	0.38
MEDARY STREET	0.26
NETHERFIELD ROAD	2.08
TOLLIVER DRIVE	0.16
GLYNRICH	0.18
ASHTON STREET	0.18
GORDY ESTATES	3.64
AHLERS BOULEVARD	0.12
BALSAM ROAD	0.3
BALSAM TERRACE	0.3
BURNSIDE BOULEVARD	0.14
FOXWOOD ROAD	0.1
GARNET ROAD	0.5
GREENWOOD ROAD	0.08
HARWOOD ROAD	0.58
LYNBROOK ROAD	0.82
WOODSEGE ROAD	0.26
WOODTOP ROAD	0.44
GRANT AVENUE	0.56
GRANT AVENUE	0.56
GRANTCHESTER	3.5
AUSPICE CIRCLE	0.7
AUSPICE COURT	0.22
FINDAIL DRIVE	0.9
FORESTAL DRIVE	0.66
MISTWEAVE COURT	0.14
REVELSTONE DRIVE	0.68
WOODHELVEN COURT	0.2
GRAYLING	0.26
GRAYLING COURT	0.26
GRENDON FARMS	4.48
CARL ROAD	0.04
DRAYTON DRIVE	0.88

DELAWARE DEPARTMENT OF TRANSPORTATION

Contract No.

Street Sweeping, North District, FY18-FY19

GHEEN ROAD	0.22
GRENDON DRIVE NORTH	0.96
GRENDON DRIVE SOUTH	0.32
KATHLYN COURT	0.28
LAMPER LANE	0.42
LINDELL ROAD	0.28
MASON COURT	0.2
STEPHENSON DRIVE	0.88
HAMPTON POINTE	0.84
PINE TREE COURT	0.08
STONEBRIDGE DRIVE	0.76
HAWKE'S AEIRE	0.88
AERIE COURT	0.12
DEERGRASS ROAD	0.06
GOLDING COURT	0.28
HAWKES COURT	0.42
HAWTHORNE	1.24
HAWTHORNE COURT EAST	0.22
HAWTHORNE COURT WEST	0.3
NATHANIEL DRIVE	0.24
SCARLETT COURT	0.2
WAKEFIELD COURT	0.28
HAYDEN PARK	0.66
CATALPA AVENUE	0.38
HAYDEN AVENUE	0.28
HEATHER VALLEY	0.76
VALLEYBROOK DRIVE	0.46
WAYLAND DRIVE	0.3
HEATHERTON	0.24
CAROLYN COURT	0.24
HENDERSON HEIGHTS	1.36
CANDATE COURT	0.34
CAULINE COURT	0.34
HENDERSON HILL ROAD	0.68
HERITAGE FARMS	4.14
ALCOTT DRIVE	0.42
BRYAN DRIVE	0.3
CARL ROAD	0.1
EMERSON DRIVE	0.4
HERITAGE FARM DRIVE	0.72
LONGFELLOW DRIVE	0.78
WHITMAN DRIVE	1.14
WHITTIER DRIVE	0.28
HIGHLAND WEST	3.72
BALMORE LANE	0.32
BRAEMORE PLACE	0.1
CAVENDISH COURT	0.16

DELAWARE DEPARTMENT OF TRANSPORTATION

Contract No.

Street Sweeping, North District, FY18-FY19

DRUMMOND DRIVE	0.9
DUNBARTON DRIVE	0.46
GLENBARRY DRIVE	0.5
MERRIMOR COURT	0.28
WHITEKIRK DRIVE	1
HIGHLANDS THE	4.34
BARNESLEY ROAD	0.54
BURNLEY ROAD	0.4
HIGHLANDS AVENUE	0.04
KESWICK COURT	0.26
LONGFELLOW DRIVE	0.1
PICKERING ROAD	0.3
RIDING DRIVE EAST	0.76
RIDING DRIVE SOUTH	0.36
SKYLINE DRIVE	1.58
HILLS OF HOCKESSIN	0.5
FRITZE COURT	0.08
WYETH LANE	0.42
HILLS OF SKYLINE THE	1.84
CRESTLINE ROAD	1.04
HILLVALE CIRCLE	0.24
MEADOWCREST ROAD	0.06
RIDGEVALE ROAD	0.5
HILLSIDE GLEN	0.44
EYEBROW	0.04
LARA LANE	0.4
HILLSTREAM	2.94
AUBREY LANE	0.18
ELDER WAY	0.12
HIGH MEADOW LANE	0.4
HILLSTREAM ROAD	1.04
KIMBERLY LANE	0.22
RADBURN LANE	0.18
WELWYN ROAD	0.8
HITCHENS FARM	3.14
BAYBERRY CLOSE	0.26
BUCKTHORN CLOSE	0.18
BURDOCK CLOSE	0.08
EAST PERIWINKLE LANE	1.18
VERBENA DRIVE	0.44
WEST PERIWINKLE LANE	1
HOCKESSIN CHASE	3.76
AMBERFIELD LANE	0.4
HANSON LANE	0.16
HARVEST LANE	0.4
HOCKESSIN CIRCLE	0.76
HOCKESSIN CIRCLE LOOP	0.06

DELAWARE DEPARTMENT OF TRANSPORTATION

Contract No.

Street Sweeping, North District, FY18-FY19

HOCKESSIN DRIVE	0.84
KEENAN COURT	0.32
LEIGH COURT	0.08
LONGACRE COURT	0.3
SPRING VALLEY LANE	0.38
SUMMIT COURT	0.06
HOCKESSIN GLEN	0.52
EAST ALDINE DRIVE	0.28
WEST ALDINE DRIVE	0.24
HOCKESSIN GREENE	2.2
BUXTON COURT	0.06
CHIPPENHAM LANE	0.8
SHERINGHAM DRIVE	0.96
UXBRIDGE WAY	0.38
HOCKESSIN HUNT	3.5
ALEXANDER COURT	0.12
EAST BRIDLE PATH	0.42
FOX CHASE LANE	0.14
GWYNEDD LANE	0.14
HEATHERSTONE WAY	0.24
HOWARD MITCHELL TRAIL	0.12
HUNTERS WAY	0.1
ICE POND TRAIL	0.14
NORTH COLTS NECK WAY	0.42
PADDOCK PLACE	0.08
PICKERING TRAIL	0.14
SOUTH COLTS NECK DR.	1.12
SPENCER LANE	0.14
WEST BRIDLE PATH	0.18
HOCKESSIN VALLEY FALLS	5.24
BAXTER COURT	0.08
DETJEN DRIVE	0.88
HARRISON DRIVE	0.58
HOCKESSIN VALLEY FALL	0.24
METTENET COURT	0.24
PEOPLES WAY	1.96
THOMPSON DRIVE	0.82
WILSON DRIVE	0.44
HOCKESSIN WOODS	0.52
WYETH WAY	0.52
HOLLY KNOLL	0.44
HOLLY KNOLL ROAD	0.44
HUNTERS RIDGE	1.44
BRIDLE PATH DRIVE	0.1
HAYSTACK DRIVE	0.98
PADDOCK DRIVE	0.1
PALOMINO DRIVE	0.26

DELAWARE DEPARTMENT OF TRANSPORTATION

Contract No.

Street Sweeping, North District, FY18-FY19

HYDE PARK	2.94
KEMBLE COURT	0.12
KENMORE DRIVE EAST	0.14
KENMORE DRIVE WEST	0.14
LISTER DRIVE	0.28
PAISLEY DRIVE	0.5
SHERBROOKE DRIVE	0.56
WORDSWORTH DRIVE	1.2
IDELA	0.6
GRIER AVENUE	0.34
IDELA AVENUE	0.26
INDUSTRIAL PARK	1.24
GERMAY DRIVE	1.24
IRON GATES	0.94
DENNISON LANE	0.1
GATES DRIVE	0.08
IRON GATES CIRCLE	0.76
JACK'S LANE	0.14
JACK'S LANE	0.14
JAMES CRT INDUSTR PARK	0.28
JAMES COURT	0.28
JARRELL FARMS	2.52
HAILEYS TRAIL	0.98
JARRELL FARM DRIVE	0.7
MOLLIE COURT	0.12
ORION COURT	0.12
POLARIS DRIVE	0.48
SOLAR COURT	0.12
JOB'S LANE IN POST CROSSING	0.4
JOB'S LANE	0.4
KEYSTONE	0.86
CLEARFIELD STREET	0.06
KEYSTONE AVENUE	0.06
KEYSTONE AVENUE EAST	0.34
KEYSTONE AVENUE WEST	0.4
KIAMENSI GARDENS	4.78
BINSTEAD AVENUE	0.6
DECALB AVENUE	0.56
DIAMOND STREET	0.6
FENWICK AVENUE	0.72
HENLOPEN AVENUE	0.64
LISTON AVENUE	0.26
MAXWELLTON ROAD	0.38
NORRIS STREET	0.16
ROCK AVENUE	0.28
SHERMAN AVENUE	0.38
TRINITY AVENUE	0.2

DELAWARE DEPARTMENT OF TRANSPORTATION

Contract No.

Street Sweeping, North District, FY18-FY19

KIAMENSI HEIGHTS	0.84
CUMMINGS COURT	0.24
DOWNING LANE	0.42
SHERMAN AVENUE	0.18
KIAMENSI MANOR	0.16
TRACY COURT	0.16
KIRKWOOD GARDENS	3.12
BRADLEY DRIVE	0.24
FARRAND DRIVE	0.38
HAMMOND PLACE	1.34
HARTLEY PLACE	0.28
MONTE CIRCLE	0.1
OWEN DRIVE	0.78
KLAIR ESTATES	5.92
CUL DE SAC	0.06
ELGIN STREET	0.3
HARRIS PLACE	0.3
HENDRY AVENUE	0.58
KLAIR PLACE	0.12
MONICA BOULEVARD	0.16
SANDY DRIVE	0.92
SHADY DRIVE	0.54
SHARON DRIVE	0.66
VARI PLACE	0.08
VERONA DRIVE	0.92
WEER CIRCLE	0.6
WHITEHALL CIRCLE	0.68
KLAIR VILLAGE	0.26
THUNDER HOLLOW	0.26
LAKWOOD FARMS	1.66
KRAFFERT COURT	0.36
LAKWOOD CIRCLE	1.04
LOWE COURT	0.18
WARNER COURT	0.08
LAMATAN	0.68
LAMANTAN ROAD	0.68
LAMATAN DEVELOPMENT II	1.84
FLINT ROAD	0.58
IRONWOOD DRIVE	0.3
QUARTZ MILL ROAD	0.96
LAMBETH RIDING	2.58
CAIN RUE	0.28
COX ROAD	0.66
FARASER PLACE	0.3
LAMBETH PLACE	0.26
LIBBYS CIRCLE	0.12
NORMANS LANE	0.74

DELAWARE DEPARTMENT OF TRANSPORTATION

Contract No.

Street Sweeping, North District, FY18-FY19

WESLEY DRIVE	0.22
LANCASTER COURT	1.22
A STREET	0.04
ACCESS ROAD	0.2
COURT DRIVE	0.86
SUSSEX ROAD	0.12
LANCASTER VILLAGE	1.86
ATKINS AVENUE	0.22
TAFT AVENUE	0.72
TATUM AVENUE	0.34
TINDALL ROAD	0.22
VILLAGE ROAD	0.36
LARCHMONT	0.54
LARCHMONT COURT	0.54
LATIMER ESTATES	0.78
LATIMER PLACE	0.26
TEMPLE TERRACE	0.26
YALE ROAD	0.26
LAUREL VILLAGE	0.16
SOUTH LAURA COURT	0.16
LIBERTY	0.3
LIBERTY ROAD	0.3
LIMERICK	1.26
DOWNS DRIVE	0.8
LAIRD COURT	0.08
STABLER CIRCLE	0.38
LIMESTONE GARDENS	3.64
A STREET	0.1
CRATCHETT ROAD	0.3
DOMBEY ROAD	0.16
KINGSGATE LANE	0.2
MC CAWBER DRIVE	0.64
NICHOLBY DRIVE	1.04
PECKSNIFF ROAD	0.1
PICKWICK DRIVE	0.86
TWIST LANE	0.24
LIMESTONE HILLS	20.8
ADDICKS COURT	0.22
ATTIC COURT	0.28
BELMONT DRIVE	1.84
BOWIE DRIVE	0.14
BRAKEN AVENUE	0.08
BUNTING DRIVE	0.88
CARDINAL COURT	0.06
CHARLESTON DRIVE	0.98
CHURCHILL LANE	0.48
CITATION COURT	0.08

DELAWARE DEPARTMENT OF TRANSPORTATION

Contract No.

Street Sweeping, North District, FY18-FY19

DEGAS CIRCLE	0.22
FAIRHILL DRIVE	1.96
FALCON LANE	0.52
GLACKENS LANE	0.6
GREGG DRIVE	0.68
HAYLOFT CIRCLE	0.7
HAYLOFT COURT	0.08
HAYLOFT DRIVE	0.06
HIALEAH COURT	0.1
HOMER COURT	0.08
HUNTER COURT	0.16
KELSO COURT	0.04
KEYSTONE COURT	0.12
KINGLET COURT	0.08
LARK COURT	0.06
LAUREL COURT	0.08
LONGSPUR DRIVE	0.6
MICHAEL COURT	0.2
MIDDLETON DRIVE	1.54
MONET CIRCLE	0.3
MORGAN LANE	0.24
NEW GRANVILLE ROAD	2.82
OCHLETREE LANE	0.62
ROSECROFT COURT	0.18
RYAN WHITE CIRCLE	0.2
SARATOGA DRIVE	0.14
SHINN CIRCLE	0.26
SLOAN COURT	0.4
SPARROW COURT	0.14
STEEPLECHASE CIRCLE	0.98
STEEPLECHASE ROAD	0.12
STEVEN LANE	0.56
TEAL COURT	0.06
TERN COURT	0.08
WEST LONGSPUR DRIVE	0.5
WEST OCHLETREE LANE	0.14
WHISTLER COURT	0.14
LINDELL SQUARE	0.26
THUNDER HOLLOW	0.26
LINDELL VILLAGE	3.18
E.SAINT JOSEPH CT	0.18
LINDELL BOULEVARD	0.62
SAINT EDWARD COURT	0.26
SAINT FRANCIS STREET	1.26
SAINT GEORGE STREET	0.28
SAINT THOMAS COURT	0.18
W.SAINT JOSEPH STREET	0.4

DELAWARE DEPARTMENT OF TRANSPORTATION

Contract No.

Street Sweeping, North District, FY18-FY19

LINDEN HEATH	2.16
AULT COURT	0.18
HOGAN DRIVE	0.18
INVERNESS COURT	0.08
MERMAID BOULEVARD	1
PENNINGTON COURT	0.36
QUEENS COURT	0.08
RYDER COURT	0.1
SKYLINE DRIVE	0.18
LINDEN HILL VILLAGE	4.24
ALBEMARLE ROAD	0.46
LOUDOUN DRIVE	0.44
NEW KENT ROAD	1.08
PAGE PLACE	0.08
POWHATAN DRIVE	0.32
SKYLINE DRIVE	1.26
WHITEMAN ROAD	0.6
LINDEN SQUARE	0.14
JENMATT DRIVE	0.14
LINDEN WAY	0.4
THOMAS LANE	0.24
THOMAS LANE NORTH	0.1
THOMAS LANE SOUTH	0.06
LITTLE FALLS CENTRE	1.74
PENN OAK DRIVE	0.66
RED CLAY DRIVE EAST	0.84
RED CLAY DRIVE WEST	0.24
LITTLE FALLS VILLAGE	1.26
BEAVER FALLS PLACE	0.36
NIAGARA FALLS DRIVE	0.26
REGIS FALLS AVENUE	0.42
VICTORIA FALLS LANE	0.22
LYNDALIA	3.2
AUGUSTINE STREET	0.48
CEDAR STREET	0.62
CHRISTIAN STREET	0.26
FIRST AVENUE	0.38
HIGHLAND AVENUE	0.52
LATIMER STREET	0.28
SECOND AVENUE	0.34
THIRD AVENUE	0.32
LYNFORD	0.94
CONRAD DRIVE	0.04
CONRAD DRIVE EAST	0.18
CONRAD DRIVE WEST	0.36
EAST AVENUE	0.2
LYNAM PLACE	0.16

DELAWARE DEPARTMENT OF TRANSPORTATION

Contract No.

Street Sweeping, North District, FY18-FY19

LYNNWAY ESTATES	0.24
DESIREE WAY	0.24
MANLEY	1.94
NATHALIE COURT	0.14
NATHALIE DRIVE	0.7
ROBIN COURT	0.4
ROBIN DRIVE	0.7
MAPLECREST	2
ERIC DRIVE EAST	0.48
ERIC DRIVE WEST	0.76
HARTLEY PLACE	0.62
TRUITT LANE	0.14
MARSHALLTON	1.14
JACKSON AVENUE	0.42
NEW STREET	0.56
ORCHARD ROAD	0.16
MARSHALLTON ADDITION	0.62
GARY AVENUE	0.2
GILBERT AVENUE	0.22
LORRAIN AVENUE	0.2
MARSHALLTON GREEN	0.32
CHALET DRIVE	0.32
MARSHALLTON HEIGHTS 1	0.84
JAMES STREET	0.12
KIAMENSI STREET	0.3
SCHOOL LANE	0.42
MARSHALLTON HEIGHTS 2	3.98
BEECH STREET	0.2
CEDAR STREET	0.18
CHESTNUT STREET	0.32
DELAWARE STREET	0.66
ELMWOOD STREET	0.18
HIGHLAND AVENUE	0.56
OAK STREET	0.14
OVERLOOK DRIVE	0.48
PINE STREET	0.18
PROSPECT AVENUE	0.66
WOODLAND AVENUE	0.42
MASONICVILLE	0.76
LIVINGSTONE AVENUE	0.38
PRICE AVENUE	0.12
STANLEY AVENUE	0.26
MAYFAIR	2.14
ALDWYCH COURT	0.08
BERNARD BOULEVARD	1.18
PADDINGTON COURT	0.28
PIMLICO COURT	0.18

DELAWARE DEPARTMENT OF TRANSPORTATION

Contract No.

Street Sweeping, North District, FY18-FY19

VICTORIA COURT	0.1
WATERLOO COURT	0.16
WIMBLETON COURT	0.16
MEADOWBROOK	0.8
MEADOWBROOK AVENUE	0.8
MEADOWDALE	2.52
CARDIF COURT EAST	0.24
CARDIF COURT WEST	0.28
DONEGAL COURT	0.46
EDINBRO COURT	0.22
MEADOWDALE DRIVE	1.18
WHITEHAVEN COURT	0.14
MEETING HOUSE HILL	4.84
BOYDS VALLEY DRIVE	0.96
MC MECHEM COURT	0.28
NEW SIDE COURT	0.18
OLD SIDE COURT	0.18
QUARRY LANE	0.12
RANKIN ROAD	0.74
TAVEN KEEP	0.16
TYSONS FORD ROAD	0.46
VANTAGE COURT	0.08
WARE ROAD	0.06
WHITE CLAY CRESCENT	1.32
WHITFIELD ROAD	0.3
MEETING HOUSE MEADOW	0.42
CREST DRIVE	0.42
MEGHAN'S COURT	0.18
MEGHAN'S COURT	0.18
MENDENHALL VILLAGE	11.1
BEECHWOOD CIRCLE	0.12
BENT TREE CIRCLE	0.12
BRIAR CREEK DRIVE	0.3
CHIMNEY HILL	0.1
COBBLERS LANE	0.08
COLD SPRING CIRCLE	0.08
EAGLE POINTE CIRCLE	0.2
FARM HOUSE CIRCLE	0.1
FIELDSTONE CIRCLE	0.16
FOREST CREEK DRIVE	0.9
FOX RUN DRIVE	0.16
GREEN BLADE CIRCLE	0.1
HILL VIEW CIRCLE	0.06
IRON STONE CIRCLE	0.08
LAMPLIGHTER WAY	0.26
LOCH MEADE CIRCLE	0.06
MIDDLETON DRIVE	0.16

DELAWARE DEPARTMENT OF TRANSPORTATION

Contract No.

Street Sweeping, North District, FY18-FY19

OLD FLINT CIRCLE	0.2
OLD FORGE CIRCLE	0.1
PIN OAK LANE	0.1
PINE GROVE LANE	0.52
PUMP HOUSE CIRCLE	0.08
QUAIL HOLLOW DRIVE	0.9
RIDGEWOOD DRIVE	0.38
ROUND TREE CIRCLE	0.14
SIGNAL HILL DRIVE	0.46
STOCKBRIDGE DRIVE	0.34
STONE BARN DRIVE	0.14
STONE BROOK CIRCLE	0.24
STONEHAM DRIVE	0.1
TALL OAKS DRIVE	0.5
VILLAGE DRIVE	2.14
WATCHLIGHT DRIVE	0.16
WHITE BRIAR CIRCLE	0.1
WINDING HILL DRIVE	0.78
WINTER CORN CIRCLE	0.1
WOLF TRAP CIRCLE	0.08
WOODEN CARRIAGE DRIVE	0.16
WOODRIDGE DRIVE	0.34
MERESTONE	0.5
REESE DRIVE	0.5
MERMAID RUN	0.3
BRIGANTINE COURT EAST	0.16
CATAMARAN COURT	0.08
MERMAID RUN ENTRANCE	0.06
MIDDLE RUN CROSSING	6.96
CEDAR WAXWING COURT	0.08
CHICKADEE CIRCLE	0.06
GOLDFINCH TURN	0.72
GROSBEALK LANE	0.38
HUMMINGBIRD LANE	0.64
HUMMINGBIRD LANE BUBBLE	0.08
MOURNING DOVE DRIVE	1.8
MUTE SWAN PLACE	0.58
PEACOCK PLACE	0.16
ROBIN REDBREAST ROAD	0.38
SMITH MILL ROAD	0.36
STARLING STREET	0.26
VIREO CIRCLE	0.08
WARBLER COURT	0.12
WOODPECKER ROAD	0.26
WREN COURT	0.08
WREN WAY	0.92
MIDDLEBORO CREST	1.52

DELAWARE DEPARTMENT OF TRANSPORTATION

Contract No.

Street Sweeping, North District, FY18-FY19

CHAMPLAIN AVENUE EAST	0.4
HAWKE DRIVE	0.16
MARY ANN DRIVE	0.18
PAYNTER DRIVE	0.26
REAMER AVENUE EAST	0.52
MIDDLEBORO EAST	0.64
CORVAL PLACE	0.18
MATEO CIRCLE	0.08
ORINDA DRIVE	0.38
MIDDLEBORO MANOR	1.22
CUSHMAN ROAD	0.04
GRIER AVENUE	0.18
LAUREN DRIVE	0.24
LEIGHTY CIRCLE	0.08
MARY ANN DRIVE	0.44
MILMAR ROAD	0.24
MILFORD MEADOWS	0.22
CALGARY ROAD	0.22
MILLBOURNE	0.2
MILLBOURNE DRIVE	0.2
MITCHELL ESTATES	1.06
KIMBERLY COURT	0.06
MITCHELL DRIVE	0.94
MITCHELL TURN	0.06
MONTCLARE	1.82
BELAIRE DRIVE	0.54
GHEEN ROAD	0.38
MARLBORO DRIVE	0.24
MONTCLARE DRIVE	0.3
SALEM DRIVE	0.3
SCHOOL STREET	0.06
MORNINGSIDE	1.94
DEERPATH LANE	0.26
FARMINGDALE LANE	0.58
MORNING GLEN LANE	0.44
SUNRISE DRIVE	0.66
NEWPORT HEIGHTS	1.72
AYRE STREET	0.38
JUSTICE STREET	0.2
LARCH AVENUE	0.44
MARKET STREET	0.28
SPRUCE STREET	0.42
NORTH STAR	6.14
COMET LANE	0.12
GALAXY DRIVE	0.18
JUPITER ROAD	0.92
MARS ROAD	0.64

DELAWARE DEPARTMENT OF TRANSPORTATION

Contract No.

Street Sweeping, North District, FY18-FY19

MERCURY ROAD	1.28
METEOR LANE	0.28
NEPTUNE DRIVE	0.52
ORBIT CIRCLE	0.16
PLANET ROAD	0.48
POLARIS DRIVE	0.34
SATURN DRIVE	0.68
VENUS DRIVE	0.54
NORTH STAR ADDITION	0.34
METEOR COURT	0.34
NORTH STAR CHASE	1.08
CELESTIAL WAY	1.08
NORTHPOINTE	3.74
CAYMAN COURT	0.4
HADDON ROAD	0.14
N.WATERFORD LANE	0.84
NORTHPOINTE BOULEVARD	0.44
PEPPERBUSH COURT	0.44
SOMERSET ROAD	0.18
SOUTH MIDDLETON DRIVE	0.28
SOUTH WATERFORD LANE	0.42
SOUTHHAMPTON LANE	0.26
WOODSTOCK LANE	0.34
OAK HILL	4.56
BIGGS ROAD	0.3
CLIFFORD ROAD	0.7
DEWSON LANE	0.26
GREENLEAF ROAD	0.66
IDLEWOOD ROAD	0.28
KENWOOD ROAD	0.38
OAK HILL DRIVE	0.7
SPRUCE AVENUE	0.88
WEDGEWOOD ROAD	0.4
OAKWOOD HILLS	1.8
A STREET	0.06
B STREET	0.08
OAKRIDGE ROAD	0.36
VALLEYBROOK DRIVE	1.3
PARK LANE	0.5
PARK LANE	0.5
PARKWOOD	1.04
DUNCAN ROAD EXTENSION	0.14
YEARSLEY DRIVE	0.76
YEARSLEY PLACE	0.14
PEIKIN PARK	0.62
LAWRENCE AVENUE	0.16
MARYLAND AVENUE	0.1

DELAWARE DEPARTMENT OF TRANSPORTATION

Contract No.

Street Sweeping, North District, FY18-FY19

PARKE AVENUE	0.14
PEIKEN AVENUE	0.22
PENN MANOR / YORKTOWNE	5.94
COLDSRING RUN	0.76
COUNTRY FLOWER ROAD	0.66
FAITH CIRCLE	0.16
FASHION CIRCLE	0.3
FRAIM CIRCLE	0.12
HARRIS CIRCLE	1.38
JUDGES COURT	0.08
LAKEVIEW DRIVE	0.2
LANGWATER DRIVE	0.78
PENN MANOR DRIVE	1.5
PEPPER RIDGE	2.14
A STREET	0.16
GINGERWOOD COURT	0.24
GINGERWOOD TURN	0.04
MERMAID BOULEVARD	0.62
PEPPER RIDGE COURT	0.22
RAINTREE COURT NORTH	0.08
RAINTREE COURT SOUTH	0.22
TUPELO TURN	0.16
TUPELO TURN NORTH	0.14
TUPELO TURN SOUTH	0.26
PEPPER RIDGE II	0.1
RIDGE BOULEVARD	0.1
PIERSON'S RIDGE	2.24
HOMESTEAD LANE	0.46
ISABELLA COURT	0.18
LYDIA COURT	0.1
MEREDITH COURT	0.08
PHEBE COURT	0.1
PIERSONS RIDGE	1.04
REBECCA COURT	0.08
RUTHANA WAY	0.1
SALINA COURT	0.1
PIKE CREEK GOLF COURSE	0.26
FAIRMONT DRIVE	0.26
PLEASANT HILLS	4.02
COLIN DRIVE	0.38
DENN CIRCLE	0.16
DENN PLACE	0.36
KENTUCKY AVENUE	0.48
MAC ARTHUR DRIVE	0.54
PARKVIEW PLACE	0.04
TENNESSEE AVENUE	0.32
VICTORY DRIVE	0.32

DELAWARE DEPARTMENT OF TRANSPORTATION

Contract No.

Street Sweeping, North District, FY18-FY19

WILLOW AVENUE	0.46
WINDSOR AVENUE	0.92
WOODBINE AVENUE	0.04
PLYMOUTH	0.22
GRANT AVENUE	0.1
WOODBINE AVENUE	0.12
QUAKER LEA @HOCKESSIN	0.72
BARTRAM LANE EAST	0.3
BARTRAM LANE WEST	0.42
RAMSEY RIDGE	3.5
BLUEBERRY COURT	0.18
BOYSENBERRY DRIVE	0.42
DEWBERRY DRIVE	1.62
ELDERBERRY COURT	0.36
JUNEBERRY DRIVE	0.18
REDBERRY COURT	0.3
WINEBERRY DRIVE	0.44
RED CREEK ACRES	0.22
PETRO DRIVE	0.22
REDMONT	0.54
REDMONT ROAD	0.54
RIBLETT LANE	1.34
RIBLETT LANE	1.34
RICHARDS LANE	0.34
E. RICHARDS LANE	0.06
RICHARDS LANE	0.24
W. RICHARDS LANE	0.04
RICHARDSON PARK	4.28
ALICE STREET	0.18
ATLANTIC AVENUE	0.64
BELMONT AVENUE	0.46
ELSMERE STREET	0.14
EUREKA STREET	0.42
GLENRICH AVENUE	0.46
HOWARD STREET	0.48
LAKE STREET	0.52
MARY STREET	0.12
NORWAY AVENUE	0.44
RICHARDSON LANE	0.24
TAYLOR AVENUE	0.18
ROBINSON LANE	0.66
ROBINSON LANE	0.66
ROSELLE	1.86
BRACKEN AVENUE	0.16
ELIZABETH AVENUE	0.28
HAWTHORNE AVENUE	0.28
MARION AVENUE	0.18

DELAWARE DEPARTMENT OF TRANSPORTATION

Contract No.

Street Sweeping, North District, FY18-FY19

ROSELAWN AVENUE	0.26
SOUTH WOODWARD AVENUE	0.7
ROSELLE NORTH	0.12
FREDERICK AVENUE	0.12
ROSELLE TERRACE	0.18
ROSELLE AVENUE	0.18
ROSEVILLE PARK	4.02
BIRCH STREET	0.06
BOXWOOD AVENUE	0.22
CHESTNUT AVENUE	0.52
LAUREL AVENUE	1.42
MAPLE AVENUE	0.64
OAK AVENUE	0.22
POPLAR AVENUE	0.18
ROSE CIRCLE	0.76
RUNNYMEDE	0.82
RIDGEVIEW ROAD	0.4
RUNNYMEDE ROAD	0.42
SANFORD RIDGE	2.72
ASTON CIRCLE	0.26
DRESSAGE COURT	0.22
EQUESTRIAN CIRCLE	0.56
FOXVIEW CIRCLE	0.4
WITHERS WAY	1.28
SEDGELY FARMS	2.28
COURTNEY ROAD	0.52
HEDGEROW PLACE	0.24
LANDS END ROAD	0.24
OLDHILL ROAD	0.46
THREADNEEDLE ROAD	0.56
WAYLAND ROAD	0.26
SHERIDAN SQUARE	2.08
DOMBEY ROAD	0.44
DORKING COURT	0.16
GRIFFIN DRIVE	0.32
HOLBORN ROAD	0.34
NICHOLBY DRIVE	0.82
SHERWOOD ADDITION	0.24
SHEEN DRIVE	0.24
SHERWOOD PARK	11.4
A STREET	0.06
ANTHONY COURT	0.18
ARROWHEAD LANE	0.16
B STREET	0.04
BARDELL DRIVE	1.4
CHARLES PLACE	0.18
DARBY DRIVE	0.56

DELAWARE DEPARTMENT OF TRANSPORTATION

Contract No.

Street Sweeping, North District, FY18-FY19

DORCASTER DRIVE	0.7
FAWKES DRIVE	0.38
FOGG LANE	0.34
FOUNTAIN COURT	0.16
HIGHGATE ROAD	0.62
IPSWICH DRIVE	1.06
LOPER LANE	0.32
MACLARY DRIVE	0.58
MULLET ROAD	0.24
NELSON LANE	0.2
PECKSNIFF ROAD NORTH	1.3
ROBINO DRIVE	1.8
SHERWOOD DRIVE	0.56
TOBY COURT	0.08
WESTLOCK DRIVE	0.48
SILVER SPRINGS	0.14
MARY ELLA DRIVE	0.14
SILVERWOOD	1.56
AMBERWOOD COURT	0.1
RIDGEWOOD TURN	0.56
SILVERWOOD BOULEVARD	0.84
VALLEYWOOD CIRCLE	0.06
SILVIEW	4.28
ADELPHIA AVENUE	0.36
GLENSIDE AVENUE	0.26
HARDING AVENUE	0.58
LINDBERGH AVENUE	0.52
OAKMONT AVENUE	0.3
SILVIEW AVENUE	0.48
WESTMONT AVENUE	0.4
WINDSOR AVENUE	0.7
WOODBINE AVENUE	0.68
SKYLINE CREST	0.54
AMBLER COURT	0.26
BEXLEY COURT	0.28
SKYLINE RIDGE	1.82
LAUREN COURT	0.12
TIMBERVIEW COURT EAST	0.58
TIMBERVIEW COURT WEST	0.2
VIDERE DRIVE	0.92
SMITH MILL FARMS	0.42
OLD STABLE LANE	0.42
SNUG HILL	0.56
SNUG HILL COURT	0.16
SPRING MEADOW LANE	0.4
SOUTHWOOD	2.12
ASHLEAF COURT	0.1

DELAWARE DEPARTMENT OF TRANSPORTATION

Contract No.

Street Sweeping, North District, FY18-FY19

COTTONWOOD COURT	0.04
LIVEOAK COURT	0.18
LOBLOLLY COURT	0.16
SASSAFRAS DRIVE	0.46
SHAGBARK COURT	0.18
SLASHPINE CIRCLE	1
SOUTHWOOD ESTATES	1.92
EILEENS WAY	0.38
HEATHER COURT	0.08
LORA'S WAY	0.1
NICOLA LANE	0.48
SUSAN'S DRIVE	0.5
TIM'S LANE	0.38
SPICE MILL RUN	0.5
SPICE MILL LANE	0.38
TARRAGON COURT	0.12
SPRING MEADOW	0.18
SPRING SIDE LANE	0.18
STAGE ROAD DEVELOPMENT	1.06
STAGE ROAD	1.06
STANTON	0.22
MILL ROAD	0.22
STANTON CREST	0.34
HARBESON PLACE	0.34
STANTON HEIGHTS	0.56
AROGONNE AVENUE	0.24
ST MIHIEL AVENUE	0.2
VERDUN AVENUE	0.12
STARR ROAD	0.64
STARR ROAD	0.64
STENNING WOODS	4.12
CHANDLER COURT	0.16
CHEYNEY COURT	0.12
DIXON COURT	0.08
EYNON COURT	0.3
GIFFIN COURT	0.14
GORMLEY COURT	0.1
HADLEY COURT	0.08
HALLORAN COURT	0.1
LETITIA DRIVE	1.18
SPRINGER COURT	0.22
STENNING DRIVE	1.54
WILSON COURT	0.1
STIRRUP FARMS	1.5
CANTER CIRCLE	0.1
HORSESHOE ROAD	0.52
PACER COURT	0.18

DELAWARE DEPARTMENT OF TRANSPORTATION

Contract No.

Street Sweeping, North District, FY18-FY19

STIRRUP RUN	0.7
STONERIDGE	0.9
ENTRANCE ROAD	0.08
STELLA DRIVE	0.82
STONEWOLD	4.02
BEDFORD WAY	0.12
BERKSHIRE COURT	0.24
DERBYSHIRE WAY	0.36
DEVONSHIRE COURT	0.2
HAMPTON WAY	0.18
KENTSHIRE COURT	0.26
N. HAMPSHIRE COURT	0.24
OXFORD WAY	0.86
S. HAMPSHIRE COURT	0.24
STONEWOLD WAY	1.18
WARWICK COURT	0.14
STONY CREST	0.66
ROTHWELL ROAD	0.42
WALLS AVENUE	0.24
STUYVESANT HILLS	2.24
COLONIAL COURT	0.12
STATEN DRIVE	1.1
STUYVESANT DRIVE	0.62
YORK WAY	0.4
TALL TREES	0.24
TALL TREES LANE	0.24
TAYLOR'S MILL	0.8
ENTRANCE ROAD	0.08
TAYLOR'S MILL LANE	0.56
TRENDER COURT	0.16
TENBY CHASE	1.6
TENBY CHASE DRIVE	1.46
TENBY CHASE TURN	0.14
THE BLUFFS	0.5
SHELDON DRIVE	0.5
THE PINES OF PIKE CREEK VALLEY	1.96
FOXCROFT DRIVE	0.42
PINYON PINE CIRCLE	0.22
PITCH PINE WAY	0.12
STAR PINE CIRCLE	0.1
STONE PINE ROAD	0.5
THE PINES BOULEVARD	0.32
WHITE PINE COURT	0.1
YELLOW PINE ROAD	0.18
THE RESERVE AT HOCKESSIN CHASE	1.12
HARVEST LANE	0.68
ST. CLAIRE DRIVE	0.3

DELAWARE DEPARTMENT OF TRANSPORTATION

Contract No.

Street Sweeping, North District, FY18-FY19

WELLSPRING COURT	0.14
THE WOODS AT LIMESTONE HILLS	0.82
BLACK WILLOW COURT	0.08
HIDDEN OAKS BOULEVARD	0.52
SASSAFRASS COURT	0.22
THOMAS POINTE	0.46
THOMAS POINTE CIRCLE	0.28
THOMAS POINTE DRIVE	0.18
THORNBERRY	0.58
MICHAELS WAY	0.04
MISTY WAY	0.06
THORNBERRY LANE	0.48
TOP OF THE WEDGE	0.54
WALLACE DRIVE	0.54
TREE TOP	0.42
HELIOS COURT	0.42
TREE TOP VALLEY	0.34
TREE TOP LANE	0.34
TRUITT FARM	0.68
CALF RUN DRIVE	0.6
FARMHOUSE COURT	0.08
TUXEDO PARK	2.64
CLEVELAND AVENUE	0.38
DELAWARE AVENUE	0.42
LINCOLN AVENUE	0.3
MARYLAND AVENUE	0.32
NEW JERSEY AVENUE	0.08
PENNSYLVANIA AVENUE	0.32
ROOSEVELT AVENUE	0.3
STATE STREET	0.16
WASHINGTON AVENUE	0.36
TYBROOK	1.88
ACCESS ROAD	0.5
ANGEL DRIVE	0.22
FRANN DRIVE	0.24
TIGANI DRIVE	0.38
WOODVIEW DRIVE	0.54
VALLEBROOK	1.46
BROOK RUN	0.82
CAPPA COURT	0.06
EASTRIDGE COURT	0.06
NEW COUNTRY COURT	0.14
RIVENDELL COURT	0.24
SHIRE WAY	0.14
VALLEY CORPORATE CENTER	1.1
BRIDLE PATH	0.14
S. RIDING BOULEVARD	0.48

DELAWARE DEPARTMENT OF TRANSPORTATION

Contract No.

Street Sweeping, North District, FY18-FY19

SADDLE RIDGE COURT	0.24
STIRRUP LANE	0.08
TETHER COURT	0.16
VALLEY POINTE	0.32
EMANDAN LANE	0.32
VIDERE WOODS	1.16
CONSPECTUS DRIVE	0.2
VIDERE DRIVE	0.96
VILLAGE OF DRUMMOND H	3.64
ALTON COURT	0.24
ALTON ROAD	0.32
BEMIS ROAD	0.26
CHADD ROAD	0.44
DEWALT ROAD	1.12
EDGEMONT COURT	0.1
EDGEMONT ROAD	0.26
FORGE ROAD	0.4
GRAHAM COURT	0.2
HOLT ROAD	0.3
VILLAGE OF PLUM RUN	1.58
BLOSSOM LANE	0.2
HOGAN DRIVE	0.62
PLUM RUN COURT	0.66
SUGAR PLUM COURT	0.1
VINCENT LANE	0.64
BARCLAY DRIVE	0.3
VINCENT LANE	0.12
YARDLEY PLACE	0.22
VINTAGE VILLAGE	0.22
VINTAGE ROAD	0.22
WALDEN	1.22
BALL FARM WAY	0.32
CONCORD DRIVE	0.46
HENRY COURT	0.2
SOLITUDE WAY	0.24
WALNUT HILL	0.98
BARNSTABLE COURT	0.24
WALNUT HILL COURT	0.24
WALNUT HILL ROAD	0.5
WASHINGTON HEIGHTS	0.98
FENPORE STREET	0.12
KIAMENSI STREET	0.32
LAFAYETTE STREET	0.36
WASHINGTON STREET	0.18
WEATHERHILL FARMS	0.86
MISTY COURT	0.1
WEATHERHILL DRIVE	0.72

DELAWARE DEPARTMENT OF TRANSPORTATION

Contract No.

Street Sweeping, North District, FY18-FY19

WEATHERHILL DRIVE E.	0.04
WELLINGTON HILLS	3.9
ARTHUR DRIVE	0.74
EAST PIERSON DRIVE	0.42
JACQUELINE DRIVE	0.64
PIERSON DRIVE	0.78
RIDON DRIVE	0.76
WEST PIERSON DRIVE	0.56
WELLINGTON WEST	0.12
WELLINGTON WEST DRIVE	0.12
WEST CEDAR HEIGHTS	0.42
CLYDE STREET	0.42
WEST RIDING	1.66
HOBSON DRIVE	0.82
LAWLOR COURT	0.12
MCCORMICK DRIVE	0.52
TOBIN COURT	0.2
WESTFIELD	1.72
BIRCH AVENUE	0.14
BOND STREET	0.08
CYPRUS STREET	0.3
DIAMOND STREET	0.16
NORRIS STREET	0.2
REDWOOD AVENUE	0.56
ROYAL AVENUE	0.2
TYSON AVENUE	0.08
WESTGATE FARMS	4.5
CARDEW COURT	0.18
LEIGH COURT	0.1
LONGFORD COURT	0.18
OLDBURY DRIVE	1.5
WALLASEY ROAD	0.58
WATFORD ROAD	0.4
WEMBLEY ROAD	0.56
WESTGATE DRIVE	1
WESTMONT	0.5
CONSTANCE DRIVE	0.14
NEWGATE LANE	0.1
WESTMONT DRIVE	0.26
WESTOVER CHASE	1.04
AINTREE LANE	0.1
CHELTENHAM ROAD	0.54
HADDINGTON WAY	0.1
MOOREFIELD TURN	0.3
WESTRIDGE	5.26
BELLFIELD COURT	0.34
ENTRANCE ROAD	0.08

DELAWARE DEPARTMENT OF TRANSPORTATION

Contract No.

Street Sweeping, North District, FY18-FY19

FARMSTEAD COURT	0.18
NORTH WYNDTREE COURT	0.14
PARKRIDGE DRIVE	0.5
REGENCY COURT	0.1
REGENCY HILL DRIVE	0.46
RIDGEVIEW DRIVE	0.62
SOUTH POND ROAD	0.46
SOUTH WYNDTREE COURT	0.16
SPRINGBROOK COURT	0.2
THORNDALE DRIVE	0.78
WESTRIDGE DRIVE	0.8
WESTRIDGE DRIVE ENTR	0.08
WILLOWBEND COURT	0.36
WESTVIEW	4.44
ATKINSON ROAD	0.48
BENNINGTON ROAD	0.22
BURNSIDE BOULEVARD	0.4
CLEVELAND AVENUE	0.4
DELAWARE AVENUE	0.26
DENVER ROAD	0.18
ERDMAN ROAD	0.2
FARWELL ROAD	0.18
GLOVER CIRCLE	0.56
GLOVER ROAD	0.28
MARYLAND AVENUE	0.78
STONEHURST DRIVE	0.04
WASHINGTON AVENUE	0.46
WESTWOODS	3.6
BLACKBIRD DRIVE	0.36
BLUEJAY DRIVE	0.36
CARDINAL CIRCLE	0.44
CHERRY BLOSSOM PLACE	0.36
MOCKINGBIRD WAY	0.4
ORIOLE PLACE	0.2
WESTWOOD BOULEVARD	1.48
WILLOW RUN	8.32
ACCESS ROAD	0.56
BARTLESON ROAD	0.48
BINDER LANE	0.3
BONDRIDGE ROAD	0.4
BROOK LANE	0.4
CRITTENDEN ROAD	0.38
DILWORTH ROAD	0.58
ETON COURT	0.1
FIELD ROAD	0.38
GILPIN DRIVE WEST	0.32
HARROW PLACE	0.18

DELAWARE DEPARTMENT OF TRANSPORTATION

Contract No.

Street Sweeping, North District, FY18-FY19

HICKORY ROAD	0.38
JEFFERSON AVENUE	0.06
MONTGOMERY ROAD	2
OLD FARM ROAD	0.36
OXFORD COURT	0.14
SPRUCE AVENUE	0.06
VANLYN COURT	0.08
WILLOW RUN DRIVE EAST	0.8
WILLOW RUN DRIVE WEST	0.36
WINDERMERE	2.92
AROGONNE AVENUE	0.04
BELFIELD AVENUE	0.26
BIRCH AVENUE	0.04
JANE WAY	0.84
LINDALE ROAD	0.14
ROYAL AVENUE	0.04
ST MIHIEL AVENUE	0.04
TARRY LANE	0.26
TOWNSHIP ROAD	0.48
WINDERMERE AVENUE	0.78
WINDING BRIDGE	1.14
ASCENSION DRIVE	1.06
CULDESAC	0.04
EYEBROW #1	0.02
EYEBROW #2	0.02
WINTERBURY	1.2
WINTERBURY CIRCLE	1.06
WINTERBURY COURT	0.12
WINTERBURY LANE	0.02
WOOD CREEK	6.52
BARBERRY DRIVE	0.74
BLUEGRASS DRIVE	0.32
CORALBERRY COURT	0.22
DAPHNE COURT	0.08
DAYLILLY COURT	0.18
GREENWOOD COURT	0.1
GREENWOOD DRIVE	2.1
GREGG COURT	0.1
HOSTA COURT	0.16
IVY COURT	0.08
JASMINE DRIVE	0.28
JONQUIL COURT	0.06
LILAC COURT	0.14
MAUREEN COURT	0.1
OCHELTREE DRIVE	0.36
QUINCE COURT	0.12
SWEETLEAF DRIVE	0.44

DELAWARE DEPARTMENT OF TRANSPORTATION

Contract No.

Street Sweeping, North District, FY18-FY19

WOODWARD DRIVE	0.94
WOOD RIDGE	0.84
JUPITER ROAD	0.66
SUN COURT	0.18
WOODCREST	9.54
BECKER AVENUE	1.16
BECKER COURT	0.08
BIRMINGHAM AVENUE	0.98
CURTIS AVENUE	0.96
FALLON AVENUE	0.84
JACKSON AVENUE	0.88
MARION PLACE	0.48
PORTLAND AVENUE	0.4
ROCHELLE AVENUE	0.58
ROCHELLE PLACE	0.1
SURRY AVENUE	0.5
TROY AVENUE	0.76
TYRONE AVENUE	0.96
VICTORIA AVENUE	0.86
WOODCREST COURT	0.14
COPA LANE	0.14
WOODLAND	3.74
ACCESS ROAD	0.12
BRITTON PLACE	0.16
DETLING ROAD	0.58
GALLERY ROAD	0.52
KENDALL ROAD	0.64
MORTON AVENUE	0.14
WAGONER DRIVE	1.58
WOODLAND APARTMENTS	1.54
ACCESS ROAD	0.46
CALEB TERRACE	0.18
DELVIN TERRACE	0.42
LOWRY DRIVE	0.38
MORTON AVENUE	0.1
WOODLAND HOMES	0.68
A STREET	0.04
FOREST DRIVE	0.44
MAPLE HILL ROAD	0.2
WOODLAND PARK	1.86
GLENOAK ROAD	0.62
PEACHTREE DRIVE	0.34
WILDWOOD DRIVE	0.78
WOODBURY COURT	0.12
WOODMILL SECTION II	1.44
CAROLINA COURT	0.16
INGRID COURT	0.1

DELAWARE DEPARTMENT OF TRANSPORTATION

Contract No.

Street Sweeping, North District, FY18-FY19

KRISTINA COURT	0.1
WOODMILL DRIVE	0.12
WOODMILL DRIVE EAST	0.4
WOODMILL DRIVE WEST	0.56
WOODROSE II	0.28
CEDAR AVENUE	0.28
WOODS AT MIDDLE RUN	0.18
BIRCH STREET	0.06
SMITH WOODS LANE	0.12
WOODVIEW	0.22
WOODVIEW DRIVE	0.22
WOODWARDS ADDITION	1.66
BRACKEN AVENUE	0.08
CHERRY STREET	0.42
LINKWOOD AVENUE	0.32
SYLVAN AVENUE	0.34
WASHINGTON AVENUE	0.5
WYNDOM	1.18
WYNDOM CIRCLE	0.92
WYNDOM COURT	0.26
YEATMAN ESTATES	0.48
KELLY DRIVE	0.48
YEATMANS MILL	0.3
DELPA DRIVE	0.3
TOTAL SWEEP MILE	585.82